

Interactor Training

**Module 04
GENERAL SKILLS
vA13.000**

REPORTS

LOSSES

Provide Reports On Current Strength Of Force

Select SCOPE - GROUP/FORCE/SIDE



Click on Losses



```

DEPLOY      START      ADMIN
GROUP      1  2  3  4  5
            6  7  8  9 10
RE-DRG     001  FORCE 001
COUNTER    00000 .00
TIMER      00:00:00:00
GR99A PP 02000 87001
RTE ALT DEL CAN COPY
ISTOP/GD HALT GD
MOVE SHOW SPEED MAXIMUM
MOUNT TRANSFER ASSIGN
DISMNT LINE-F DEFL PIT
VIEW FORWARD LOS FACE
IC GP FM FC SD
ROE HOLD SMOKE GRENADE
LISSEC TRACKER OPFOR
INFO DATA DETECT
      MISC ISR
DFIR FORM SOP URBAN
IFIR AYN ENG LOG
    
```

Losses from	Group	S	00:00:00:00
System	Init	Now	Losses
M113AS3	1	1	0
Steyr	5	5	0
LAV PC	1	1	0
C-130AC	1	1	0
Blackhawk	1	1	0
MechTm	6	6	0
	15	15	0

```

Zm DF 1 2 3 4 5
PREV NEXT PAN GRID
CLDS FRDS ENMY HULK DBS
CLEAR UP DN PRINT
    
```

Losses from	Group	S	00:00:00:00
System	Init	Now	Losses
M113AS3	1	1	0
Steyr	5	5	0
LAV PC	1	1	0
C-130AC	1	1	0
Blackhawk	1	1	0
MechTm	6	6	0
	15	15	0

LOSSES

Provide Reports On Current Strength Of Force

Select SCOPE - GROUP/FORCE/SIDE



Click on Losses



```

DEPLOY      START      ADMIN
GROUP      1  2  3  4  5
            6  7  8  9 10
RE-DRG     001  FORCE 001
COUNTER    00000 .00
TIMER      00:00:00:00
GR99A PP 02000 87001
RTE ALT DEL CAN COPY
ISTOP/GD HALT GD
MOVE SHOW SPEED MAXIMUM
MOUNT TRANSFER ASSIGN
DISMNT LINE-F DEFL PIT
VIEW FORWARD LOS FACE
IC GP FM FC SD
ROE HOLD SMOKE GRENADE
LSSPEC TRACKER OPFOR
INFO DATA DETECT
      MISC ISR
DFIR FORM SOP URBAN
IFIR AYN ENG LOG
  
```

DF / IF	Losses	Group	S	00:00:00:00
System	Init	Now	DF	IF
M113AS3	1	1	0	0
Steyr	5	5	0	0
LAV PC	1	1	0	0
C-130AC	1	1	0	0
Blackhawk	1	1	0	0
MechTm	6	6	0	0

```

L
Zm DF 1 2 3 4 5
PREV NEXT PAN GRID
CLDS FRDS ENMY HULK DBS
CLEAR UP DN PRINT
  
```

DF / IF	Losses	Group	S	00:00:00:00
System	Init	Now	DF	IF
M113AS3	1	1	0	0
Steyr	5	5	0	0
LAV PC	1	1	0	0
C-130AC	1	1	0	0
Blackhawk	1	1	0	0
MechTm	6	6	0	0

LOSSES

Provide Reports On Current Strength Of Force

Select SCOPE - GROUP/FORCE/SIDE



Click on Losses



```

DEPLOY      START      ADMIN
GROUP      1  2  3  4  5
            6  7  8  9 10
RE-DRG     001  FORCE 001
COUNTER    00000 .00
TIMER      00:00:00:00
GR99A PP 02000 87001
RTE ALT DEL CAN COPY
ISTOP/GO HALT GO
MOVE SHOW SPEED MAXIMUM
MOUNT TRANSFER ASSIGN
DISMNT LINE-F DEFL PIT
VIEW FORWARD LOS FACE
IC GP FM FC SD
ROE HOLD SMOKE GRENADE
LISSEC TRACKER OPFOR
INFO DATA DETECT
MISC ISR
DFIR FORM SOP URBAN
IFIR AYN ENG LOG
    
```

Mine Losses	Group	5	00:00:00:00
System	Init	Now	Mine
M113A33	1	1	0
Steyr	5	5	0
LAV PC	1	1	0
C-130AC	1	1	0
Blackhawk	1	1	0
MechTn	6	6	0

```

Zm DF 1 2 3 4 5
PREV NEXT PAN GRID
CLDS FRDS ENMY HULK DBS
CLEAR UP DN PRINT
    
```

Mine Losses	Group	5	00:00:00:00
System	Init	Now	Mine
M113A33	1	1	0
Steyr	5	5	0
LAV PC	1	1	0
C-130AC	1	1	0
Blackhawk	1	1	0
MechTn	6	6	0

LOSSES

Provide Reports On Current Strength Of Force

Select SCOPE - GROUP/FORCE/SIDE



Click on Losses



```

DEPLOY      START      ADMIN
GROUP      1  2  3  4  5
           6  7  8  9 10
RE-DRG     001  FORCE 001
COUNTER    00000 .00
TIMER      00:00:00:00
GR99A PP 02000 87001
RTE ALT DEL CAN COPY
ISTOP/GD HALT GD
MOVE SHOW SPEED MAXIMUM
MOUNT TRANSFER ASSIGN
DISMNT LINE-F DEFL PIT
VIEW FORWARD LOS FACE
IC GP FM FC SD
ROE HOLD SMOKE GRENADE
LSSPEC TRACKER OPFOR
INFO DATA DETECT
      MISC ISR
DFIR FORM SOP URBAN
IFIR AYN ENG LOG
  
```

Other Losses	Group	S	00:00:00:00
System	Init	Now	Other
M113AS3	1	1	0
Steyr	5	5	0
LAV PC	1	1	0
C-130AC	1	1	0
Blackhawk	1	1	0
MechTm	6	6	0

Other Losses	Group	S	00:00:00:00
System	Init	Now	Other
M113AS3	1	1	0
Steyr	5	5	0
LAV PC	1	1	0
C-130AC	1	1	0
Blackhawk	1	1	0
MechTm	6	6	0

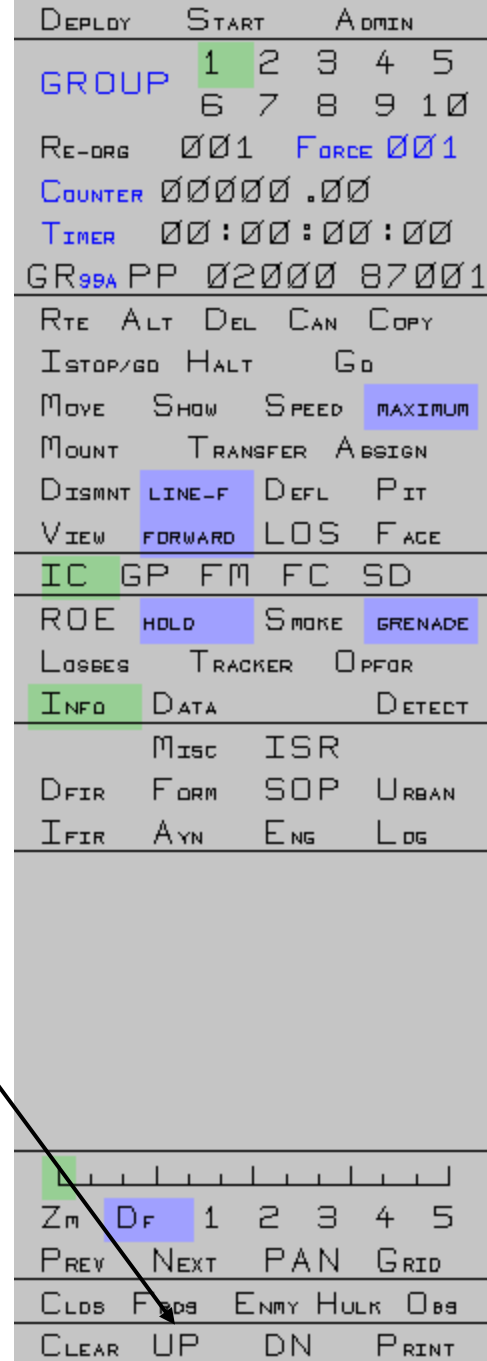
UP

Change the display one page at a time

Change the display one line at a time

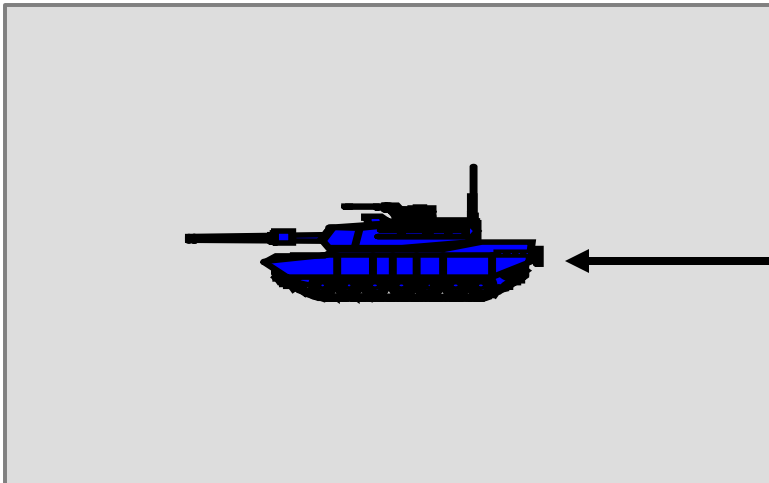
Y

B



INFO General

Click on **INFO**



Each
button
provides
a
different
report

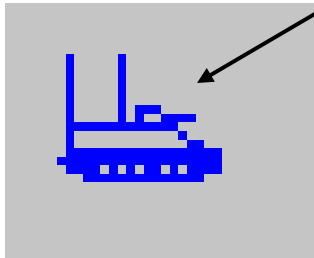

DEPLOY	START	ADMIN			
GROUP	1	2	3	4	5
	6	7	8	9	10
RE-ORG	001	FORCE	001		
COUNTER	00000				
TIMER	00:00:00:00				
GR99A	PP	02000	87001		
RTE	ALT	DEL	CAN	COPY	
ISTOP/GD	HALT		GO		
MOVE	SHOW	SPEED	MAXIMUM		
MOUNT	TRANSFER	ASSIGN			
DISMNT	LINE-F	DEFL	PIT		
VIEW	FORWARD	LOS	FACE		
IC	GP	FM	FC	SD	
ROE	HOLD	SMOKE	GRENADE		
LOSSBS	TRACKER	OPFOR			
INFO	DATA		DETECT		
	MISC	ISR			
DFIR	FORM	SOP	URBAN		
IFIR	AYN	ENG	LOG		
L					
Zm	Df	1	2	3	4
PREV	NEXT	PAN	GRID		
CLDS	FRDS	ENMY	HULK	DBS	
CLEAR	UP	DN	PRINT		

INFO

Status of an Icon

Click on **INFO**

For a Status Report - click on Icon



```

00:00:00:00 GR 99APP 21116 10994
M119AS3 DA ( 1:1)
Force 1 Group 1
Strength - Init: 1 Cur: 1

Speed set to 64.00kph.
Stationary Full Defilade
Delayed until time 00:00:00:00
ROE = Weapons Hold PH min:0.05
Automatic weapon selection enabled.
Sensors turned off.
Not breaching
NO default carrier defined
Engine is on
Command weapon: none selected
Area weapon: none selected
    
```

```

DEPLOY START ADMIN
GROUP 1 2 3 4 5
      6 7 8 9 10
RE-ORG 001 FORCE 001
COUNTER 00000.00
TIMER 00:00:00:00
GR99A PP 02000 87001

RTE ALT DEL CAN COPY
ISTOP/GO HALT GO
MOVE SHOW SPEED MAXIMUM
MOUNT TRANSFER ASSIGN
DISMNT LINE-F DEFL PIT
VIEW FORWARD LOS FACE
IC GP FM FC SD
ROE HOLD SMOKE GRENADE
LOSSBS TRACKER OPFOR
INFO DATA DETECT
      MISC ISR
DFIR FORM SOP URBAN
IFIR AYN ENG LOG
    
```

```

L | | | | | | | | | | | | | | | |
Zm Df 1 2 3 4 5
PREV NEXT PAN GRID
CLDS FRDS ENRY HULK OBS
CLEAR UP DN PRINT
    
```

```

00:00:00:00 GR 99APP 21116 10994
M119AS3 DA ( 1:1)
Force 1 Group 1
Strength - Init: 1 Cur: 1

Speed set to 64.00kph.
Stationary Full Defilade
Delayed until time 00:00:00:00
ROE = Weapons Hold PH min:0.05
Automatic weapon selection enabled.
Sensors turned off.
Not breaching
NO default carrier defined
Engine is on
Command weapon: none selected
Area weapon: none selected
    
```

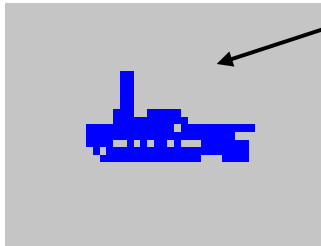


INFO

Icon Ammunition Report

Click on **INFO**



For Ammunition Report - click on Icon



```
M1A1 Plough      Plough ( 01:1)

      Wpn Initial   Current   L Range
      Ready Store

120mmAPD:  20:   10:   10: : 4.00
120mmMPA:  20:    7:   13: : 4.00
50 Pintl: 1000: 1000:   0: : 2.00
7.62 Coa:10400:10400:   0: : 1.20
Smk gren: loaded 2 stored 2
```

```
DEPLOY START ADMIN
GROUP 1 2 3 4 5
      6 7 8 9 10
RE-ORG 001 FORCE 001
COUNTER 0000.00
TIMER 00:00:00:00
GR99A PP 02000 87001

RTE ALT DEL CAN COPY
ISTOP/GO HALT GO
MOVE SHOW SPEED MAXIMUM
MOUNT TRANSFER ASSIGN
DISMNT LINE-F DEFL PIT
VIEW FORWARD LOS FACE
IC GP FM FC SD
ROE HOLD SMOKE GRENADE
LOSSES TRACKER OPFOR
INFO DATA DETECT
      MISC ISR
DFIR FORM SOP URBAN
IFIR AYN ENG LOG

L | | | | | | | | | |
Zm Df 1 2 3 4 5
PREV NEXT PAN GRID
CLDS FRDS ENRY HULK OBS
CLEAR UP DN PRINT
```

```
M1A1 Plough      Plough ( 01:1)


      Wpn Initial   Current   L Range
      Ready Store

120mmAPD:  20:   10:   10: : 4.00
120mmMPA:  20:    7:   13: : 4.00
50 Pintl: 1000: 1000:   0: : 2.00
7.62 Coa:10400:10400:   0: : 1.20
Smk gren: loaded 2 stored 2
```

INFO

Icon Ammunition Report Display


Direct Fire Icon



M1A1 Plough Plough (81:1)

Wpn	Initial	Current	L	Range
120mmAPD:	20:	10:	10:	4.00
120mmMPA:	20:	7:	13:	4.00
50 Pintl:	1000:	1000:	0:	2.00
7.62 Coa:	10400:	10400:	0:	1.20
Smk gren:	loaded	2 stored	2	


Indirect Fire Icon



M109A6 3 Arty (90:1)

Wpn	Initial	Current	L	Range
HE:	240:	240:	0:	24.00
HC:	228:	229:	0:	22.00
IC:	600:	600:	0:	18.10
WP:	180:	180:	0:	22.00
RP:	240:	240:	0:	30.00
50 Pintl:	3600:	600:	3000:	2.00

Ammunition Resupply Icon



M1A1Pallet P2 (11:1)

Wpn	Initial	Current	L	Range
120mmAPD:	80:	80:	0:	Y: 4.00
120mmMPA:	80:	80:	0:	Y: 4.00
7.62 Coa:	32000:	32000:	0:	Y: 1.20
50 Pintl:	4000:	4000:	0:	Y: 2.00
50 TURET:	8000:	8000:	0:	Y: 2.00
50 Pintl:	8000:	8000:	0:	Y: 2.00
Ammo resupply vehicle				

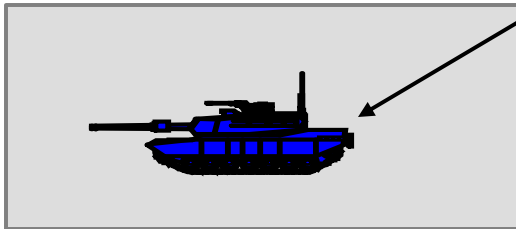
INFO

Icon Fuel Report

Click on **INFO**



For Fuel Report - click on Icon



```

M1A1D          T2          ( 7:1)

Fuel type : Diesel

Each element has the following fuel

101L fuel remains from 505L
20%
    
```

DEPLOY	START	ADMIN			
GROUP	1	2	3	4	5
	6	7	8	9	10
RE-ORG	001	FORCE	001		
COUNTER	00000	.00			
TIMER	00:00:00:00				
GR99A	PP	02000	87001		
RTE	ALT	DEL	CAN	COPY	
I	STOP/GO	HALT		GO	
MOVE	SHOW	SPEED		MAXIMUM	
MOUNT		TRANSFER		ASSIGN	
DISMNT	LINE-F	DEFL		PIT	
VIEW	FORWARD	LOS		FACE	
IC	GP	FM	FC	SD	
RDE	HOLD	SMOKE		GRENADE	
LOSSES		TRACKER		OPFOR	
INFO	DATA			DETECT	
	MISC		ISR		
DFIR	FORM	SOP		URBAN	
IFIR	AYN	ENG		LOG	

L									
Zm	DF	1	2	3	4	5			
PREV	NEXT	PAN		GRID					
CLOS	FRDS	ENRY	HULK	Obs					
CLEAR	UP	DN		PRINT					

```

M1A1D          T2          ( 7:1)

Fuel type : Diesel


Each element has the following fuel

101L fuel remains from 505L
20%
    
```

INFO

Icon Fuel Report Format

Icon




```
MIA1D          T2          ( 7:1)
```

```
Fuel type : Diesel
```

```
Each element has the following fuel
```

```
101L fuel remains from 505L  
20%
```

Fuel Resupply Icon



```
MACKPOL        PP1        ( 14:1)
```

```
Fuel type : Diesel
```

```
Each element has the following fuel
```

```
70L fuel remains from 70L  
100%
```

```
POL Tanker
```


```
Fuel type : Diesel  
5000L fuel remains from 5000L  
100%
```

INFO

Detected Icon

Click on **INFO**

For Detected Icon Report - click on Icon



```
00:00:00:16 GR 99APP 33393 21677
Icon 51 has seen
1 unknown Soldier
Moving less than 5kph
```

DEPLOY					ADMIN	
GROUP	1	2	3	4	5	
	6	7	8	9	10	
RE-ORG	001	FORCE	001			
COUNTER	00000	.00				
TIMER	00:00:00:00					
GR99A	PP	02000	87001			
RTE	ALT	DEL	CAN	COPY		
I	STOP/GD	HALT		GO		
MOVE	SHOW	SPEED		MAXIMUM		
MOUNT		TRANSFER		ASSIGN		
DISMNT	LINE-F	DEFL		PIT		
VIEW	FORWARD	LOS		FACE		
IC	GP	FM	FC	SD		
ROE	HOLD	SMOKE		GRENADE		
LOSSBS		TRACKER		OPFOR		
INFO	DATA			DETECT		
	MISC	ISR				
DFIR	FORM	SOP		URBAN		
IFIR	AYN	ENG		LOG		
L						
Zm	DF	1	2	3	4	5
PREV	NEXT	PAN		GRID		
CLDS	FRDS	ENRY	HULK	DBS		
CLEAR	UP	DN		PRINT		


```
00:00:00:16 GR 99APP 33393 21677
Icon 51 has seen
1 unknown Soldier
Moving less than 5kph
```

Orange line represents icon's Facing, and/or movement direction

INFO Terrain

Click on **INFO**

Click on the specific terrain



A terrain report
will be
displayed on
screen

```

Terrain Report
Loc: GR 99APP 3877B 22501
Elevation : 135.0m AMSL

Terrain : Bare
PLOS = 100.0% per 100m
Height = 0m

Mobility :
  Track = 100%
  Wheel = 100%
  Foot = 100%

Wind NW 4kph (305deg)

Light set to DAY
  
```

```

DEPLOY START ADMIN
GROUP 1 2 3 4 5
      6 7 8 9 10
RE-ORG 001 FORCE 001
COUNTER 00000.00
TIMER 00:00:00:00
GR99A PP 02000 87001

RTE ALT DEL CAN COPY
ISTOP/GO HALT GO
MOVE SHOW SPEED MAXIMUM
MOUNT TRANSFER ASSIGN
DISMNT LINE-F DEFL PIT
VIEW FORWARD LOS FACE
IC GP FM FC SD
ROE HOLD SMOKE GRENADE
LOSSBS TRACKER OPFOR
INFO DATA DETECT
  MISC ISR
DFIR FORM SOP URBAN
IFIR AYN ENG LOG
  
```

```

L | | | | | | | | | |
Zm DF 1 2 3 4 5
PREV NEXT PAN GRID
CLOS FRDS ENRY HULK OBS
CLEAR UP DN PRINT
  
```

```

Terrain Report
Loc: GR 99APP 3877B 22501
Elevation : 135.0m AMSL

Terrain : Bare
PLOS = 100.0% per 100m
Height = 0m

Mobility :
  Track = 100%
  Wheel = 100%
  Foot = 100%

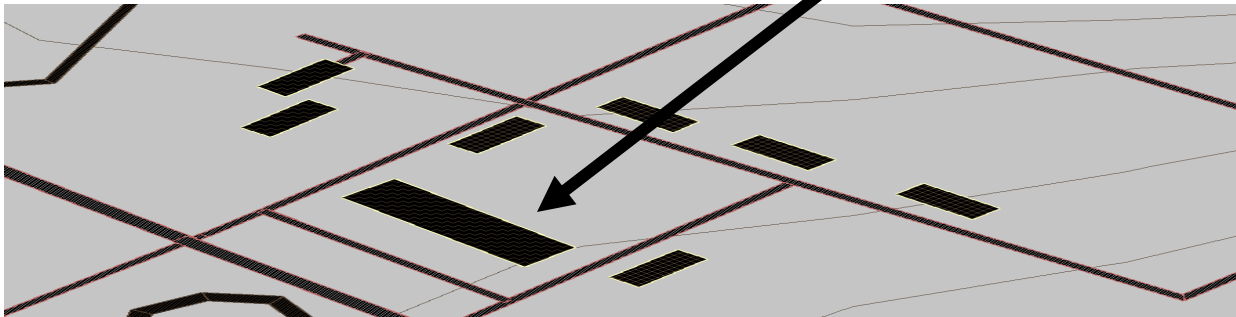
Wind NW 4kph (305deg)

Light set to DAY
  
```

INFO Building

Click on **INFO**

Click on the specific building



DEPLOY	START	ADMIN		
GROUP	1	2	3	4 5
	6	7	8	9 10
RE-ORG	001	FORCE	001	
COUNTER	00000	.00		
TIMER	00:00:00:00			
GR99A	PP	02000	87001	
RTE	ALT	DEL	CAN	COPY
I	STOP/GO	HALT		GO
MOVE	SHOW	SPEED		MAXIMUM
MOUNT		TRANSFER		ASSIGN
DISMNT	LINE-F	DEFL		PIT
VIEW	FORWARD	LOS		FACE
IC	GP	FM	FC	SD
RDE	HOLD	SMOKE		GRENADE
LOSSES		TRACKER		OPFOR
INFO	DATA			DETECT
	MISC	ISR		
DFIR	FORM	SOP		URBAN
IFIR	AYN	ENG		LOG

L									
Zm	DF	1	2	3	4	5			
PREV	NEXT	PAN		GRID					
CLOS	FRDS	ENRY	HULK	DBS					
CLEAR	UP	DN		PRINT					

A terrain report will be displayed on screen

```

Terrain Report
Loc: GR 99APP 24216 04120
Elevation : 192.0m AMSL

Building No:          1 type:  5
  has  5 floors
  height =  15m
  PLOS  = 20.0% (internal)
  PK modifier = 20.0%

Wind NW  4kph (305deg)
Light set to DAY
    
```

```

Terrain Report
Loc: GR 99APP 24216 04120
Elevation : 192.0m AMSL


Building No:          1 type:  5
  has  5 floors
  height =  15m
  PLOS  = 20.0% (internal)
  PK modifier = 20.0%

Wind NW  4kph (305deg)
Light set to DAY
    
```

INFO Obstacle

Click on **INFO**

For Obstacle Report - click on obstacle




```

00:00:00:00
      Obstacle Report
Obstacle No   2 Wire.
      Loc : 99APP3B22722005
           99APP3B32722005
      Length = 100m
Status: Unexecuted
Breachd = 0.0%
Obstacle owned by force 1 Side 1
    
```

```

00:00:00:00
      Obstacle Report
Obstacle No   1 Anti-Tank.
      Loc : 99APP3B47121999
           99APP3B57121999
      Length = 100m
Status: Executed
Breachd = 0.0%
Obstacle owned by force 1 Side 1
    
```



DEPLOY	START	ADMIN			
GROUP	1	2	3	4	5
	6	7	8	9	10
RE-ORG	001	FORCE	001		
COUNTER	00000	.00			
TIMER	00:00:00:00				
GR99A	PP	02000	87001		
RTE	ALT	DEL	CAN	COPY	
I	STOP/GO	HALT	Go		
MOVE	SHOW	SPEED	MAXIMUM		
MOUNT	TRANSFER	ASSIGN			
DISMNT	LINE-F	DEFL	PIT		
VIEW	FORWARD	LOS	FACE		
IC	GP	FM	FC	SD	
ROE	HOLD	SMOKE	GRENAD		
LOSSBS	TRACKER	OPFOR			
INFO	DATA		DETECT		
	MISC	ISR			
DFIR	FORM	SOP	URBAN		
IFIR	AYN	ENG	LOG		

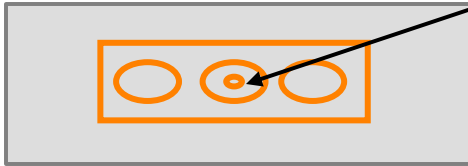
```

00:00:00:00
      Obstacle Report
Obstacle No   2 Wire.
      Loc : 99APP3B22722005
           99APP3B32722005
      Length = 100m
Status: Unexecuted
Breachd = 0.0%
Obstacle owned by force 1 Side 1
    
```

INFO Minefield

Click on **INFO**

For Minefield Report - click on minefield



DEPLOY	START	ADMIN			
GROUP	1	2	3	4	5
	6	7	8	9	10
RE-ORG	001	FORCE	001		
COUNTER	00000				
TIMER	00:00:00:00				
GR99A	PP	02000	87001		
RTE	ALT	DEL	CAN	COPY	
I	STOP/GO	HALT	GO		
MOVE	SHOW	SPEED	MAXIMUM		
MOUNT	TRANSFER	ASSIGN			
DISMNT	LINE-F	DEFL	PIT		
VIEW	FORWARD	LOS	FACE		
IC	GP	FM	FC	SD	
ROE	HOLD	SMOKE	GRENAD		
LOSSES	TRACKER	OPFOR			
INFO	DATA		DETECT		
	MISC	ISR			
DFIR	FORM	SOP	URBAN		
IFIR	AYN	ENG	LOG		

```
00:00:00:00
Minefield 1 Type 1
Owner force 1 Side 1
Panel 001 DISRUPT
Upper left 99APP3872021326
Lower left 99APP3872021226
Upper right 99APP3897021326
Lower right 99APP3897021226
Size = 250m x 100m
Number of mines = 126
Minefield is not marked.
Can not be command detonated
```

L									
Zm	Df	1	2	3	4	5			
PREV	NEXT	PAN	GRID						
CLDS	FRDS	ENBY	HULK	Obs					
CLEAR	UP	DN	PRINT						

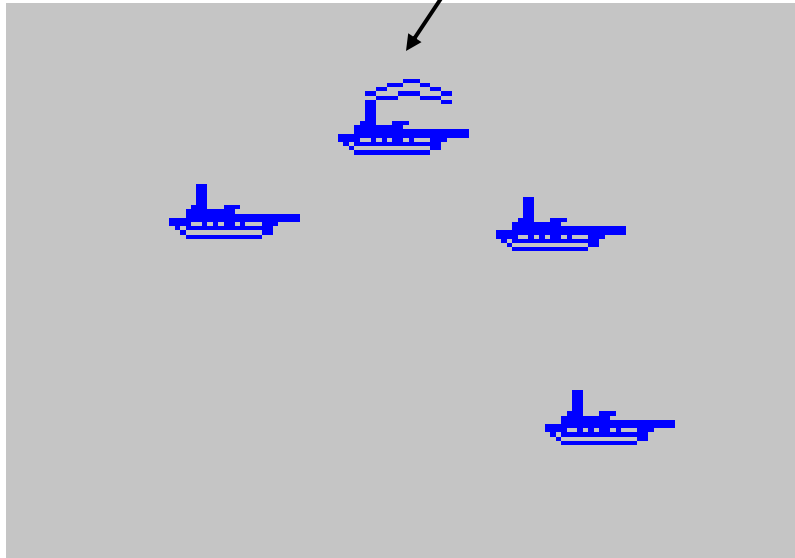
```
00:00:00:00
Minefield 1 Type 1
Owner force 1 Side 1
Panel 001 DISRUPT
Upper left 99APP3872021326
Lower left 99APP3872021226
Upper right 99APP3897021326
Lower right 99APP3897021226
Size = 250m x 100m
Number of mines = 126
Minefield is not marked.
Can not be command detonated
```


INFO

Status of a Formation

- Click on **INFO**
- Set Scope to **FM**
- Click on a **Formation Leader** Icon

Option 1: Icon is a formation leader.



DEPLOY	ADMIN				
GROUP	1	2	3	4	5
	6	7	8	9	10
RE-DRG	001	FORCE	001		
COUNTER	00000	.00			
TIMER	00:00:00:00				
GR99A	PP	02000	87001		
RTE	ALT	DEL	CAN	COPY	
ISTOP/GO	HALT		GO		
MOVE	SHOW	SPEED	MAXIMUM		
MOUNT	TRANSFER	ASSIGN			
DISMNT	LINE-F	DEFL	PIT		
VTFW	FORWARD	LOS	FACE		
IC	GP	FM	FC	SD	
ROE	HOLD	SMOKE	GRENADE		
LOSSES	TRACKER	OPFOR			
INFO	DATA		DETECT		
	MISC	ISR			
DFIR	FORM	SOP	URBAN		
IFIR	AYN	ENG	LOG		

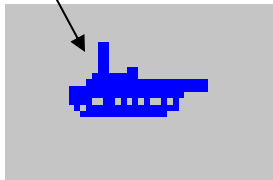
Zm	DF	1	2	3	4	5
PREV	NEXT	PAN	GRID			
CLDS	FRDS	ENBY	HULK	DBS		
CLEAR	UP	DN	PRINT			

00:00:00:00

00:00:00:00	Form	Report	
	System	Icon	Grid Ref
M1A1D		55	99APP3732425011
M1A1D		58	99APP3740224916
M1A1D		59	99APP3715125011

DATA Data Report

Click icon



Click on DATA




DEPLOY	START	ADMIN		
GROUP	1 2 3 4 5			
	6 7 8 9 10			
RE-ORG	001	FORCE	001	
COUNTER	0000 .00			
TIMER	00:00:00			
GRSSA	PP	02000	87001	
RTE	ALT	DEL	CAN	COPY
ISTOP/GO	HALT		GO	
MOVE	SHOW	SPEED	MAXIMUM	
MOUNT	TRANSFER		ASSIGN	
DISMNT	LINE-F	DEFL	PIT	
VIEW	FORWARD	LOS	FACE	
IC	GP	FM	FC	SD
ROE	HOLD	SMOKE	GRENADE	
LOSSES	TRACKER		OPFOR	
INFO	DATA	DETECT		
	MISC	ISR		
DFIR	FORM	SOP	URBAN	
IFIR	AYN	ENG	LOG	

M1A1D	1 Tk	(1:1)
Max Road speed:	67 kph	
Max Xcountry speed:	48 kph	
Reverse speed:	20 kph	
Fording depth:	1.2 m	


M1A1D	1 Tk	(1:1)
Max Road speed:	67 kph	
Max Xcountry speed:	48 kph	
Reverse speed:	20 kph	
Fording depth:	1.2 m	

DATA


Report Displays



```
ARH PrecFire 1 ARH ( 77:1)  
Max Air speed: 174.0 knots  
Min Air speed: 1.0 knots  
Max altitude: 11475.4 ft ASL  
Min altitude: 3.3 ft AGL  
Has a laser designator
```



```
Steyr 5 Sold ( 10:1)  
Max Road speed: 3 kph  
Max Xcountry speed: 3 kph  
Reverse speed: 0 kph  
Fording depth: 1.5 m  
Able to swim
```

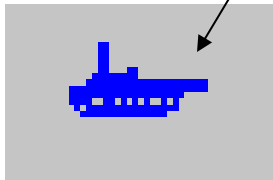


```
M1A1D 1 Tk ( 1:1)  
Max Road speed: 67 kph  
Max Xcountry speed: 48 kph  
Reverse speed: 20 kph  
Fording depth: 1.2 m
```

DATA Icon Symbol

Click on icon

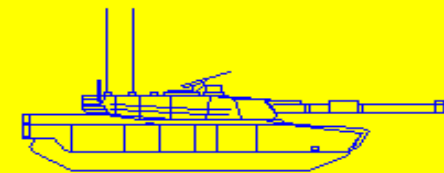
W



Click on DATA

Y

DEPLOY	START	ADMIN		
GROUP	1	2	3	4 5
	6	7	8	9 10
RE-ORG	001	FORCE 001		
COUNTER	00000 .00			
TIMER	00:00:00:00			
GR99A	PP	02000	87001	
RTE	ALT	DEL	CAN	COPY
I STOP/GO	HALT		GO	
MOVE	SHOW	SPEED	MAXIMUM	
MOUNT	TRANSFER		ASSIGN	
DISMNT	LINE-F	DEFL	PIT	
VIEW	FORWARD	LOS	FACE	
IC	GP	FM	FC	SD
ROE	HOLD	SMOKE	GRENADE	
LOSSES	TRACKER		OPFOR	
INFO	DATA	DETECT		
	MISC	ISR		
DFIR	FORM	SOP	URBAN	
IFIR	AYN	ENG	LOG	
L				
Zm	Df	1	2	3 4 5
PREV	NEXT	PAN	GRID	
CLDS	FRDS	ENMY	HULK	Obs
CLEAR	UP	DN	PRINT	



Questions?

TASK REORGANISATION

REORGANISATION INTERNAL

Select target group



Click on **RE-ORG**



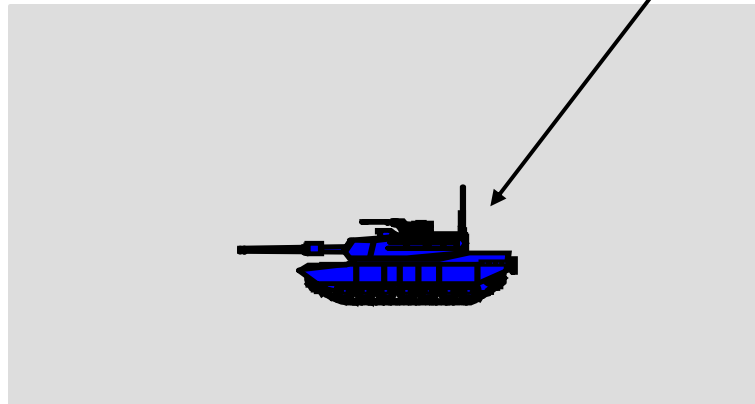
Confirm **REORG** is set to your Force number



Check/set Scope is set to **ICON**



Click on Icon



DEPLOY	START	ADMIN																																																											
GROUP	1 2 3 4 5																																																												
	6 7 8 9 10																																																												
RE-ORG	001	FORCE	001																																																										
COUNTER	00000	.00																																																											
TIMER	00:00:00:00																																																												
GR99A	PP	02000	87001																																																										
RTE	ALT	DEL	CAN	COPY																																																									
ISTOP/GO	HALT		GO																																																										
MOVE	SHOW	SPEED	MAXIMUM																																																										
MOUNT	TRANSFER		ASSIGN																																																										
DISMNT	LINE-F	DEFL	PIT																																																										
VIEW	FORWARD	LOS	FACE																																																										
IC	GP	FM	FC	SD																																																									
ROE	HOLD	SMOKE	GRENADE																																																										
LOSSBS	TRACKER		OPFOR																																																										
INFO	DATA		DETECT																																																										
		MISC	ISR																																																										
DFIR	FORM	SOP	URBAN																																																										
IFIR	AYN	ENG	LOG																																																										
<table border="1"> <tr> <td>L</td> <td> </td> <td> </td> <td> </td> <td> </td> <td> </td> <td> </td> <td> </td> <td> </td> <td> </td> <td> </td> <td> </td> </tr> <tr> <td>ZM</td> <td>DF</td> <td>1</td> <td>2</td> <td>3</td> <td>4</td> <td>5</td> <td colspan="5"></td> </tr> <tr> <td>PREV</td> <td colspan="2">NEXT</td> <td colspan="2">PAN</td> <td colspan="2">GRID</td> <td colspan="4"></td> </tr> <tr> <td>CLOS</td> <td>FRDS</td> <td>ENMY</td> <td>HULK</td> <td colspan="3">OBS</td> <td colspan="4"></td> </tr> <tr> <td>CLEAR</td> <td>UP</td> <td>DN</td> <td colspan="3">PRINT</td> <td colspan="4"></td> </tr> </table>						L												ZM	DF	1	2	3	4	5						PREV	NEXT		PAN		GRID						CLOS	FRDS	ENMY	HULK	OBS							CLEAR	UP	DN	PRINT						
L																																																													
ZM	DF	1	2	3	4	5																																																							
PREV	NEXT		PAN		GRID																																																								
CLOS	FRDS	ENMY	HULK	OBS																																																									
CLEAR	UP	DN	PRINT																																																										

Questions?

REORGANISATION EXTERNAL Including Passengers

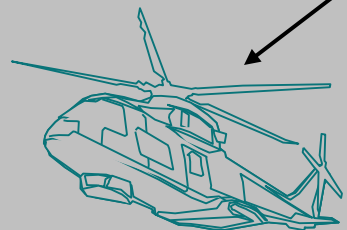

Click on **RE-ORG**

Set **REORG** to Target Force number

Check/Set Scope to **ICON** or **GROUP**

Click on Icon

**REMEMBER TO RESET THE REORG
COUNTER TO YOUR FORCE NUMBER**



DEPLOY	START	ADMIN			
GROUP	1	2	3	4	5
	6	7	8	9	10
RE-ORG	002	FORCE	001		
COUNTER	00000	.	00		
TIMER	00:00:00:00				
GR99A	PP	02000	87001		
RTE	ALT	DEL	CAN	COPY	
ISTOP/GD	HALT		Go		
MOVE	SHOW	SPEED	MAXIMUM		
MOUNT	TRANSFER	ASSIGN			
DISMNT	LINE-F	DEFL	PIT		
VIEW	FORWARD	LOS	FACE		
IC	GP	FM	FC	SD	
ROE	HOLD	SMOKE	GRENADA		
LOSSES	TRACKER	OPFOR			
INFO	DATA		DETECT		
	MISC	ISR			
DFIR	FORM	SOP	URBAN		
IFIR	AYN	ENG	LOG		
L					
Zm	Df	1	2	3	4
PREV	NEXT	PAN	GRID		
CLOS	F RDS	ENMY	HULK	Obs	
CLEAR	UP	DN	PRINT		

REORGANISATION EXTERNAL Excluding Passengers

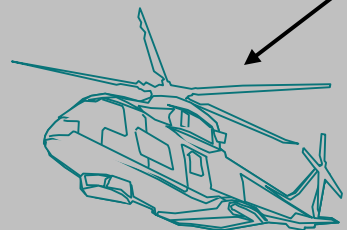

Click on **RE-ORG**

Set **REORG** to Target Force number

Check/Set Scope to **ICON** or **GROUP**

Click on Icon

**REMEMBER TO RESET THE REORG
COUNTER TO YOUR FORCE NUMBER**



```

DEPLOY  START  ADMIN
GROUP  1  2  3  4  5
        6  7  8  9 10
RE-ORG 002  FORCE 001
COUNTER 00000 .00
TIMER  00:00:00:00
GR99A PP 02000 87001

RTE ALT DEL CAN COPY
ISTOP/GD HALT  GO
MOVE  SHOW  SPEED  MAXIMUM
MOUNT  TRANSFER ASSIGN
DISMNT LINE-F  DEFL  PIT
VIEW  FORWARD LOS  FACE
IC  GP  FM  FC  SD
ROE  HOLD  SMOKE  GRENADE
LOSSES TRACKER  OPFOR
INFO  DATA  DETECT

      MISC  ISR
DFIR  FORM  SOP  URBAN
IFIR  AYN  ENG  LOG

L  | | | | | | | | | | | | | | | |
Zm  Df  1  2  3  4  5
PREV  NEXT  PAN  GRID
CLOS  FRDS  ENMY  HULK  OBS
CLEAR  UP  DN  PRINT
  
```

Questions?

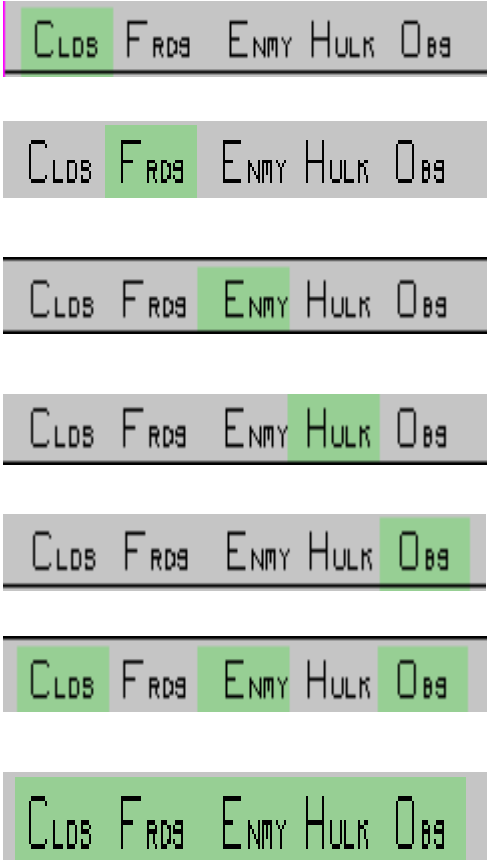
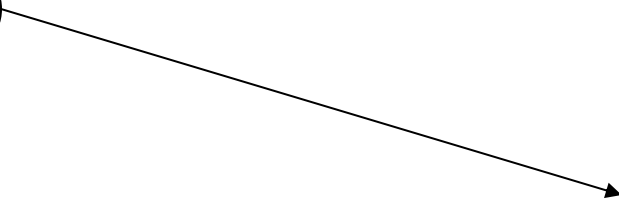
Questions?

DECLUTTER

DECLUTTER

Highlight one or more options in any combination.

The selected option is removed from the battlespace display

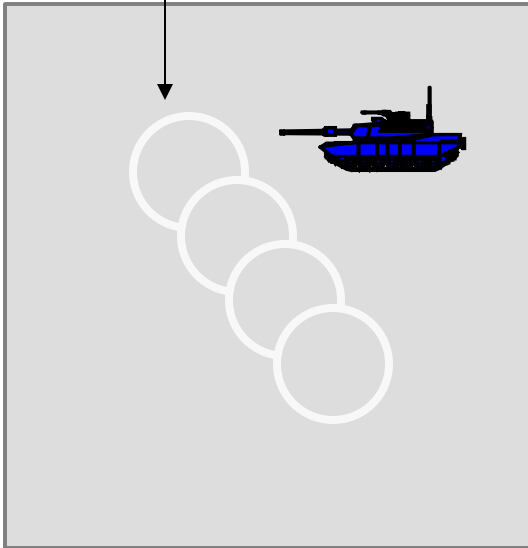


CLOUDS

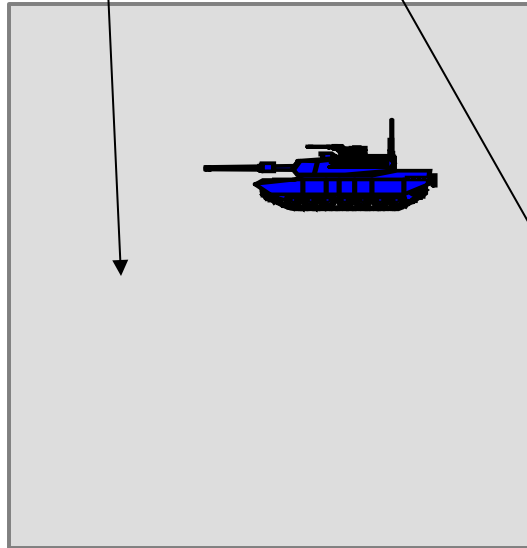
Toggle **CLDS**



CLDS toggled on - smoke effects display.



CLDS toggled off - smoke effects do not display (declutters the screen)



DEPLOY	START	ADMIN			
GROUP	1	2	3	4	5
	6	7	8	9	10
RE-ORG	001	FORCE	001		
COUNTER	00000				
TIMER	00:00:00:00				
GR99A	PP	02000	87001		
RTE	ALT	DEL	CAN	COPY	
I	STOP/GO	HALT		Go	
MOVE	SHOW	SPEED	MAXIMUM		
MOUNT	TRANSFER		ASSIGN		
DISMNT	LINE-F	DEFL	PIT		
VIEW	FORWARD	LOS	FACE		
IC	GP	FM	FC	SD	
ROE	HOLD	SMOKE	GRENADE		
LOSSBS	TRACKER		OPFOR		
INFO	DATA			DETECT	
	MISC		ISR		
DFIR	FORM	SOP	URBAN		
IFIR	AYN	ENG	LOG		
Zm	DF	1	2	3	4 5
PREV	NEXT	PAN		GRID	
CLDS	F RDS	ENMY	HULK	OBS	
CLEAR	UP	DN	PRINT		

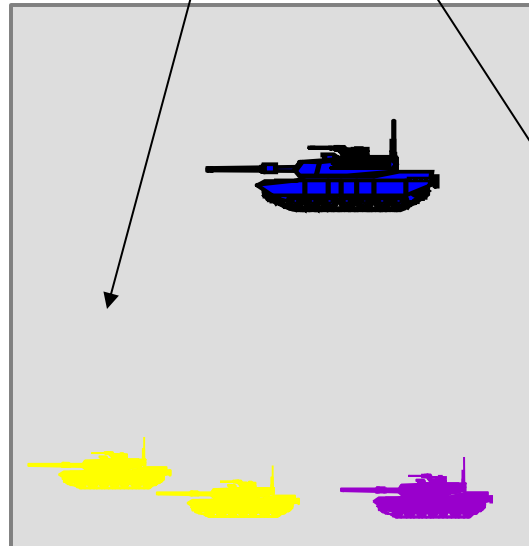
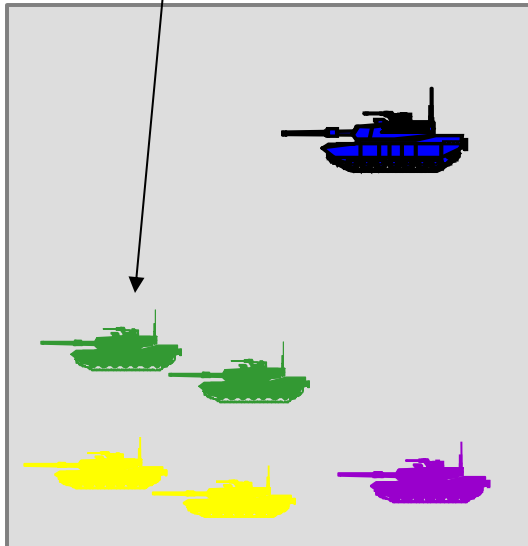
FRIENDS

Toggle **FRDS**



FRDS toggled on - FRIEND icons display.

FRDS toggled off - FRIEND icons do not display
(declutters the screen)



DEPLOY	START	ADMIN																							
GROUP	1	2	3	4	5																				
	6	7	8	9	10																				
RE-ORG	001	FORCE	001																						
COUNTER	00000.00																								
TIMER	00:00:00:00																								
GR99A	PP	02000	87001																						
RTE	ALT	DEL	CAN	COPY																					
I STOP/GO		HALT		GO																					
MOVE	SHOW	SPEED	MAXIMUM																						
MOUNT		TRANSFER		ASSIGN																					
DISMNT	LINE-F	DEFL	PIT																						
VIEW	FORWARD	LOS	FACE																						
IC	GP	FM	FC	SD																					
ROE	HOLD	SMOKE	GRENADE																						
LOSSES		TRACKER	OPFOR																						
INFO	DATA			DETECT																					
		MISC	ISR																						
DFIR	FORM	SOP	URBAN																						
IFIR	AYN	ENG	LOG																						
<table border="1"> <tr> <td>L</td> <td> </td> <td> </td> <td> </td> <td> </td> <td> </td> <td> </td> <td> </td> <td> </td> <td> </td> <td> </td> <td> </td> <td> </td> <td> </td> <td> </td> <td> </td> <td> </td> <td> </td> <td> </td> <td> </td> </tr> </table>						L																			
L																									
Zm	DF	1	2	3	4	5																			
PREV	NEXT		PAN		GRID																				
CLDS	FRDS	ENMY	HULK	OBS																					
CLEAR	UP	DN	PRINT																						



ENEMY

Toggle **ENEMY**



ENEMY toggled on - OPFOR icons display.

ENEMY toggled off - OPFOR icons do not display (declutters the screen)



DEPLOY	START	ADMIN			
GROUP	1	2	3	4	5
	6	7	8	9	10
RE-ORG	001	FORCE	001		
COUNTER	00000 .00				
TIMER	00:00:00:00				
GR99A	PP	02000	87001		
RTE	ALT	DEL	CAN	COPY	
ISTOP/GD		HALT	GD		
MOVE	SHOW	SPEED	MAXIMUM		
MOUNT	TRANSFER		ASSIGN		
DISMNT	LINE-F	DEFL	PIT		
VIEW	FORWARD	LOS	FACE		
IC	GP	FM	FC	SD	
ROE	HOLD	SMOKE	GRENADE		
LOGSES	TRACKER		OPFOR		
INFO	DATA			DETECT	
		MISC	ISR		
DFIR	FORM	SOP	URBAN		
IFIR	AYN	ENG	LOG		
Zm	DF	1	2	3	4 5
PREV	NEXT	PAN		GRID	
CLDS	FRDS	ENEMY	HULK	OBS	
CLEAR	UP	DN	PRINT		

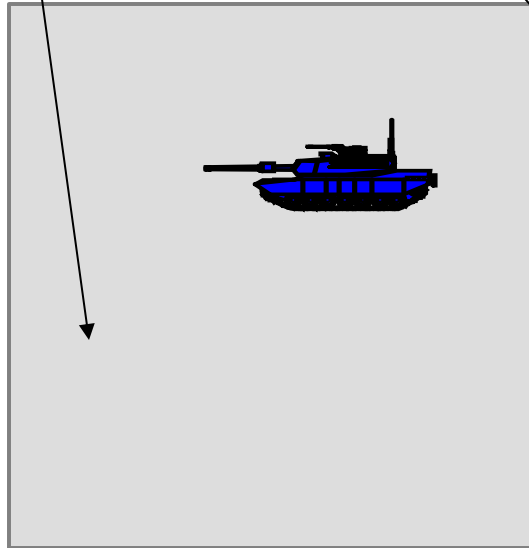
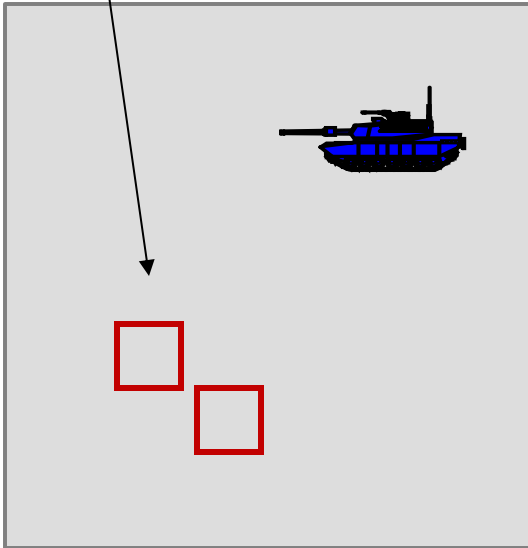
HULK

Toggle **HULK**



HULK toggled on - hulks display.

HULK toggled off - hulk icons do not display (declutters the screen)



DEPLOY	START	ADMIN			
GROUP	1	2	3	4	5
	6	7	8	9	10
RE-ORG	001	FORCE	001		
COUNTER	00000	.00			
TIMER	00:00:00:00				
GR99A	PP	02000	87001		
RTE	ALT	DEL	CAN	COPY	
ISTOP/GD	HALT		GO		
MOVE	SHOW	SPEED	MAXIMUM		
MOUNT	TRANSFER		ASSIGN		
DISMNT	LINE-F	DEFL	PIT		
VIEW	FORWARD	LOS	FACE		
IC	GP	FM	FC	SD	
ROE	HOLD	SMOKE	GRENADE		
LOGSES	TRACKER		OPFOR		
INFO	DATA			DETECT	
	MISC		ISR		
DFIR	FORM	SOP	URBAN		
IFIR	AYN	ENG	LOG		
Zm	DF	1	2	3	4
PREV	NEXT	PAN		GRID	
CLDS	FRDS	ENMY	HULK	OBS	
CLEAR	UP	DN	PRINT		

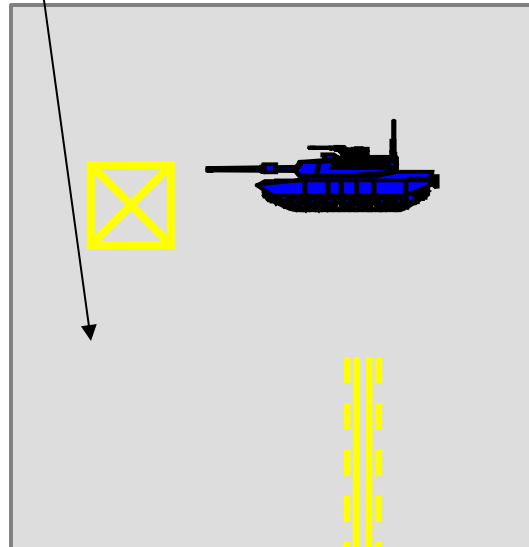
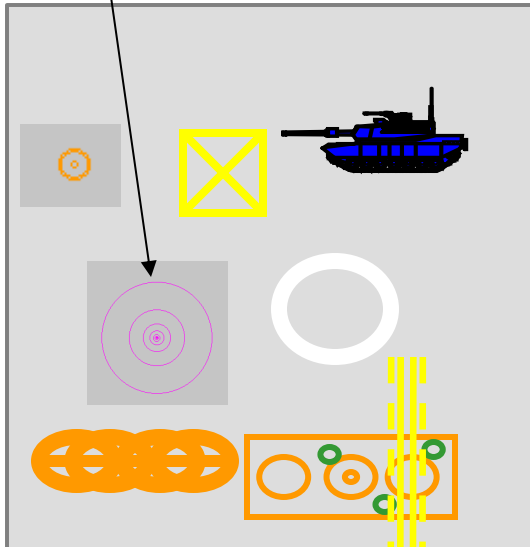
Obstacles, Mine panels & Pits

Toggle **OBS**



OBS toggled on - obstacles display.

OBS toggled off - obstacle icons do not display (declutters the screen)



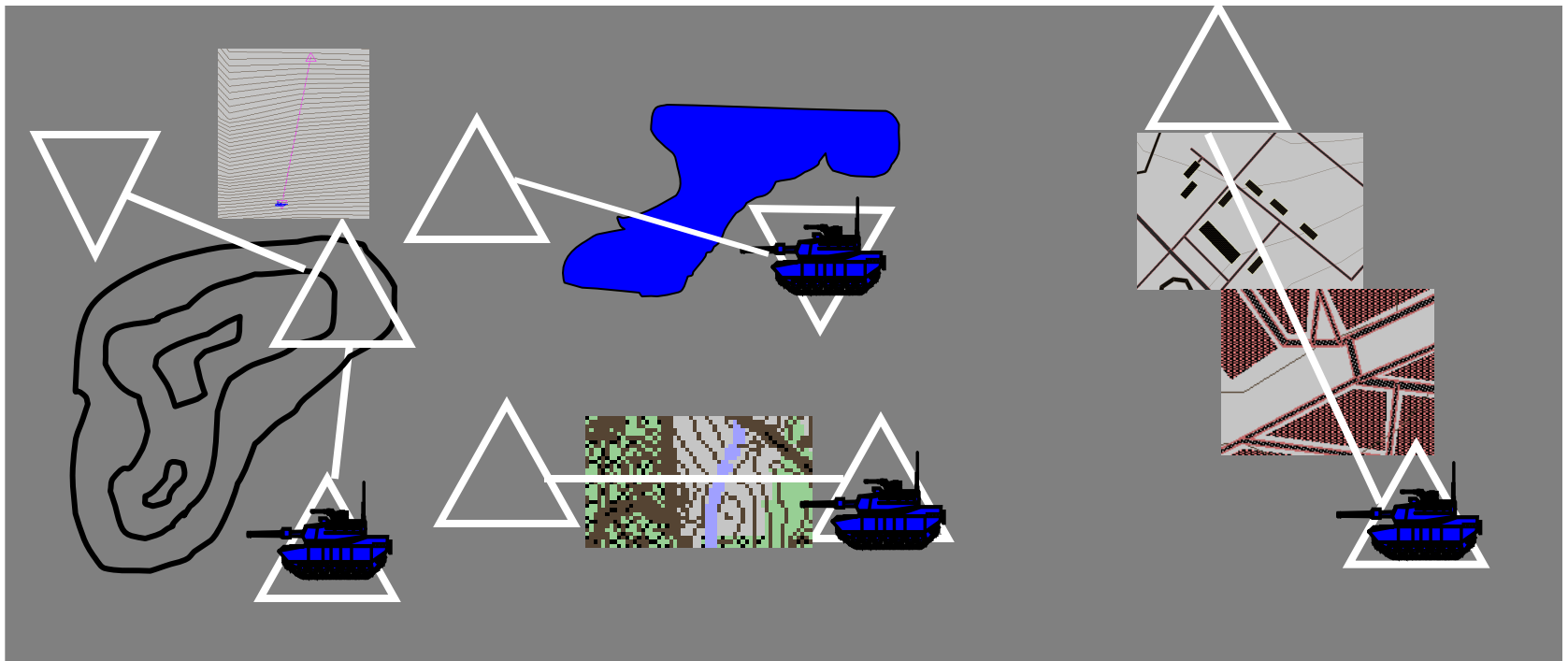
DEPLOY	START	ADMIN																																																										
GROUP	1	2	3	4	5																																																							
	6	7	8	9	10																																																							
RE-ORG	001	FORCE	001																																																									
COUNTER	00000 .00																																																											
TIMER	00:00:00:00																																																											
GR99A	PP	02000	87001																																																									
RTE	ALT	DEL	CAN	COPY																																																								
ISTOP/GD	HALT		GO																																																									
MOVE	SHOW	SPEED	MAXIMUM																																																									
MOUNT	TRANSFER		ASSIGN																																																									
DISMNT	LINE-F	DEFL	PIT																																																									
VIEW	FORWARD	LOS	FACE																																																									
IC	GP	FM	FC	SD																																																								
ROE	HOLD	SMOKE	GRENADE																																																									
LOSSBS	TRACKER		OPFOR																																																									
INFO	DATA		DETECT																																																									
	MISC		ISR																																																									
DFIR	FORM	SOP	URBAN																																																									
IFIR	AYN	ENG	LOG																																																									
<table border="1"> <tr> <td>L</td> <td> </td> <td> </td> <td> </td> <td> </td> <td> </td> <td> </td> <td> </td> <td> </td> <td> </td> <td> </td> </tr> <tr> <td>Zm</td> <td>DF</td> <td>1</td> <td>2</td> <td>3</td> <td>4</td> <td>5</td> <td colspan="4"></td> </tr> <tr> <td>PREV</td> <td>NEXT</td> <td>PAN</td> <td colspan="3">GRID</td> <td colspan="5"></td> </tr> <tr> <td>CLDS</td> <td>FRDS</td> <td>ENMY</td> <td>HULK</td> <td colspan="2">OBS</td> <td colspan="5"></td> </tr> <tr> <td>CLEAR</td> <td>UP</td> <td>DN</td> <td colspan="3">PRINT</td> <td colspan="5"></td> </tr> </table>						L											Zm	DF	1	2	3	4	5					PREV	NEXT	PAN	GRID								CLDS	FRDS	ENMY	HULK	OBS							CLEAR	UP	DN	PRINT							
L																																																												
Zm	DF	1	2	3	4	5																																																						
PREV	NEXT	PAN	GRID																																																									
CLDS	FRDS	ENMY	HULK	OBS																																																								
CLEAR	UP	DN	PRINT																																																									

Questions?

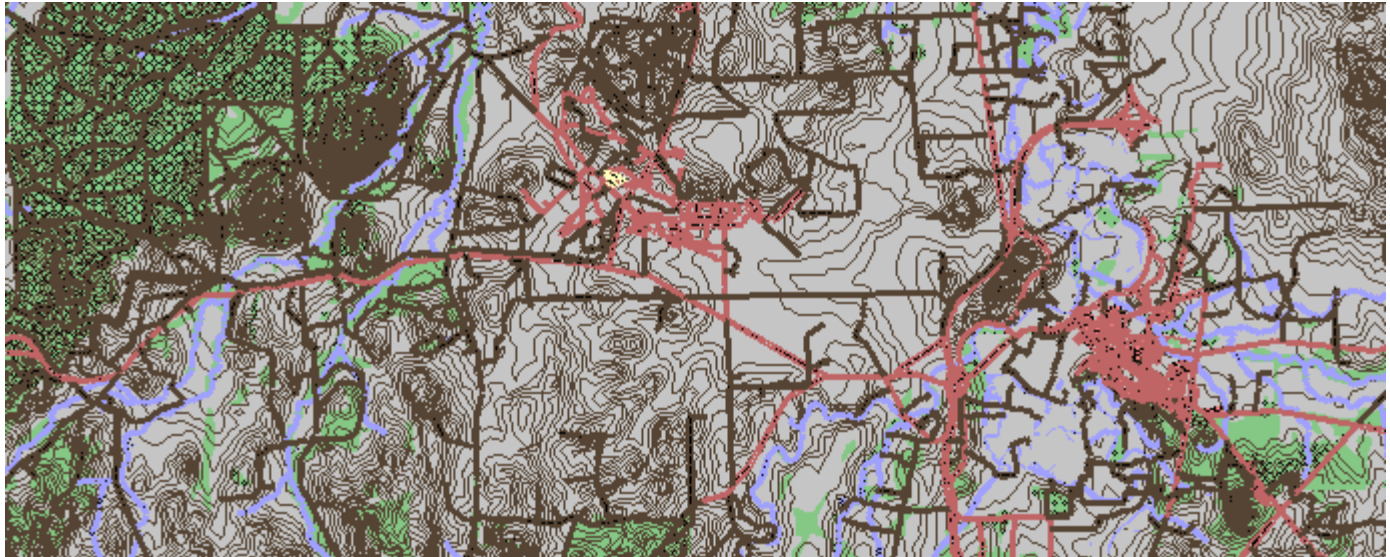
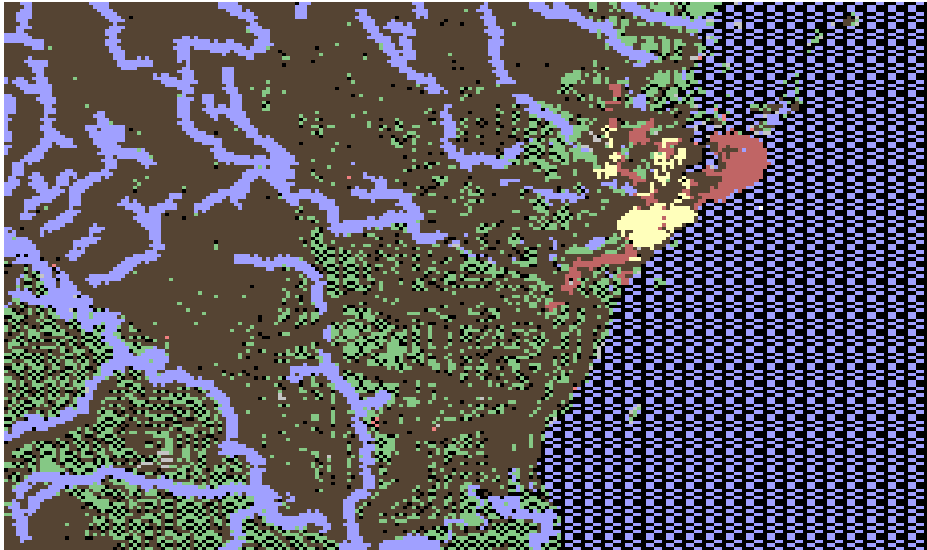
Terrain

Terrain Effects


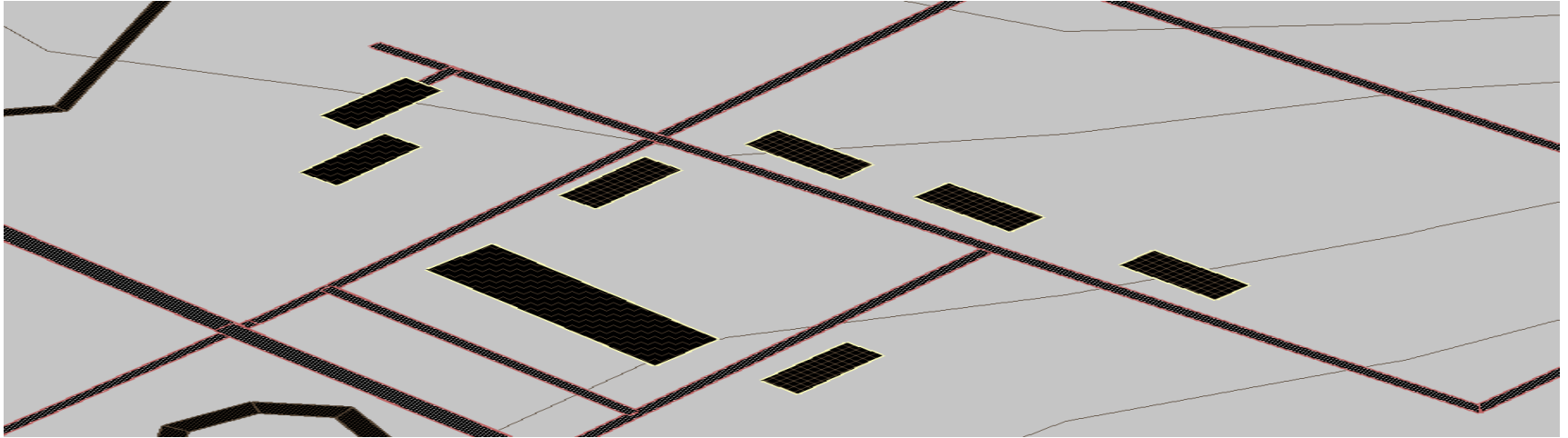
- The OFFROAD speed of an icon is dependant on the slope of the ground and any terrain features such as urban, vegetation, road surface or water.
- The different terrain features are displayed as coloured areas on the map.
- Slope is denoted by contour line intervals



TERRAIN DISPLAY EXAMPLES



THE URBAN ENVIRONMENT



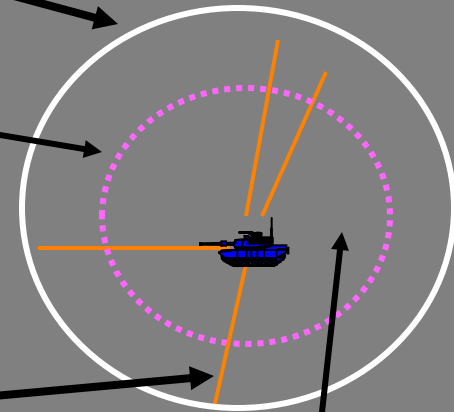
Intervisibility

LOS / VIEW FAN

White - maximum
visibility limit.

Magenta - selected
weapon/maximum
direct fire weapon
range.

Orange - Lines of
Intervisibility.



**No Intervisibility Line
Dead Ground**

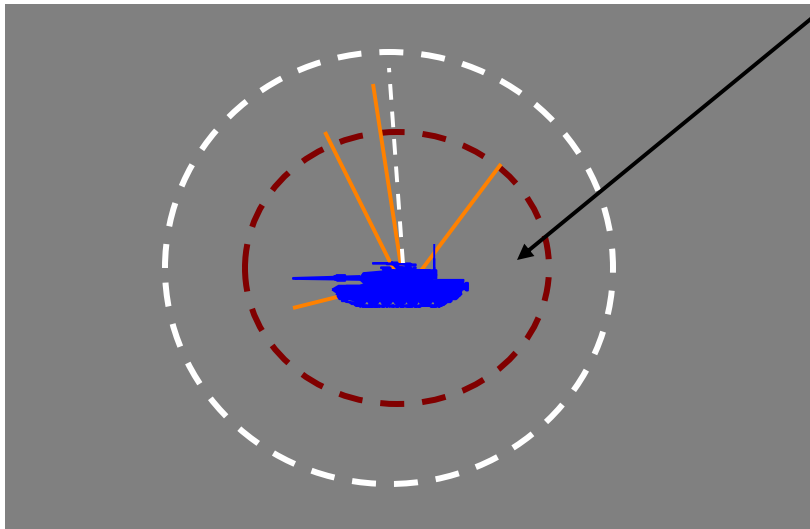
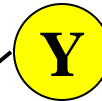
LOS

Intervisibility

Click on LOS



Click on icon to see intervisibility from that location



DEPLOY	START	ADMIN			
GROUP	1	2	3	4	5
	6	7	8	9	10
RE-ORG	001	FORCE	001		
COUNTER	00000	.	00		
TIMER	00:00:00	:	00	:	00
GR99A	PP	02000	87001		
RTE	ALT	DEL	CAN	COPY	
ISTOP/GD	HALT		GO		
MOVE	SHOW	SPEED	MAXIMUM		
MOUNT	TRANSFER	ASSIGN			
DISMNT	LINE-F	DEFL	PIT		
VIEW	FORWARD	LOS	FACE		
IC	GP	FM	FC	SD	
ROE	HOLD	SMOKE	GRENAD		
LOGS	TRACKER	OPFOR			
INFO	DATA		DETECT		
	MISC	ISR			
DFIR	FORM	SOP	URBAN		
IFIR	AYN	ENG	LOG		
Zm	DF	1	2	3	4
PREV	NEXT	PAN	GRID		
CLDS	FRDS	ENMY	HULK	DBS	
CLEAR	UP	DN	PRINT		

Observation

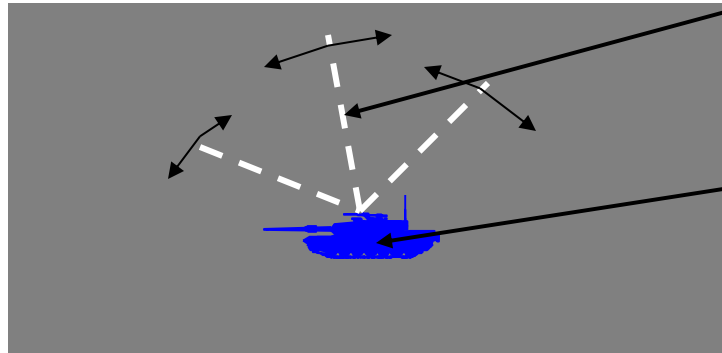
VIEW STANDARD VIEW

Click on **VIEW**, toggle option

Click on icon to display view fan.

To alter the Axis of Observation, click on the terrain display at the point you wish the centre of the view fan to traverse.

Click on terrain. The further you click from the icon the wider the arc of view, up to 360 degrees. The closer to the icon the narrower the arc of view.



DEPLOY	START	ADMIN				
GROUP	1 2 3 4 5					
	6 7 8 9 10					
RE-ORG	001	FORCE	001			
COUNTER	00000 .00					
TIMER	00:00:00:00					
GR99A	PP	02000	87001			
RTE	ALT	DEL	CAN	COPY		
I	STOP/GO	HALT		GO		
MOVE	SHOW	SPEED	MAXIMUM			
MOUNT	TRANSFER		ASSIGN			
DISMNT	LINE-F	DEFL	PIT			
VIEW	FORWARD	LOS	FACE			
IC	GP	FM	FC	SD		
ROE	HOLD	SMOKE	GRENADE			
LOSSES	TRACKER		OPFOR			
INFO	DATA		DETECT			
	MISC		ISR			
DFIR	FORM	SOP	URBAN			
IFIR	AYN	ENG	LOG			
Zm	DF	1	2	3	4	5
PREV	NEXT	PAN		GRID		
CLOS	FRDS	ENRY	HULK	OBS		
CLEAR	UP	DN	PRINT			

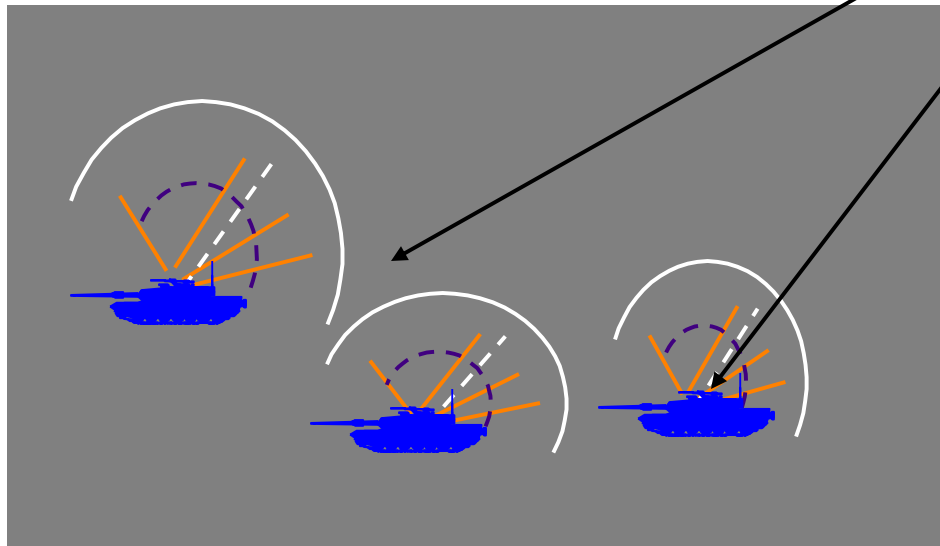
VIEW

MULTIPLE VIEW FANS

Click on **VIEW**

Click on icon to display the view fan.

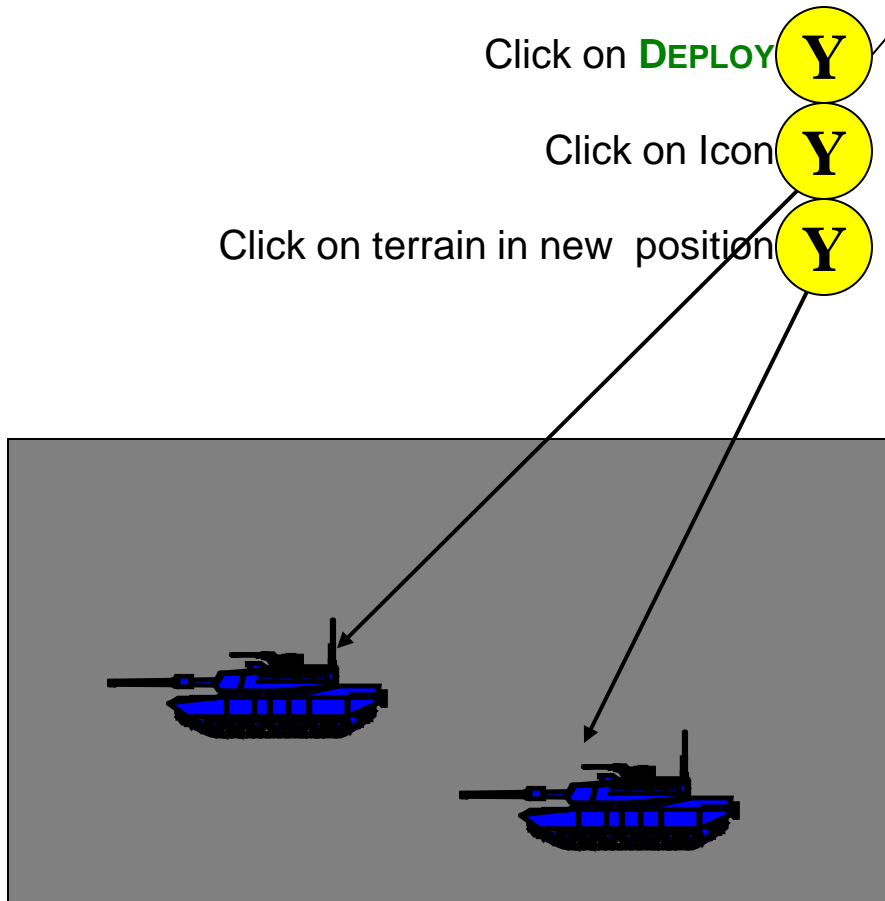
Click on subsequent icons to display and retain their view fans.



DEPLOY	START	ADMIN			
GROUP	1	2	3	4	5
	6	7	8	9	10
RE-ORG	001	FORCE	001		
COUNTER	00000	.00			
TIMER	00:00:00:00				
GR99A	PP	02000	87001		
RTE	ALT	DEL	CAN	COPY	
I STOP/GO	HALT		GO		
MOVE	SHOW	SPEED	MAXIMUM		
MOUNT	TRANSFER	ASSIGN			
DISMNT	LINE-F	DEFL	PIT		
VIEW	FORWARD	LOS	FACE		
IC	GP	FM	FC	SD	
ROE	HOLD	SMOKE	GRENADE		
LOSSBS	TRACKER	OPFOR			
INFO	DATA		DETECT		
	MISC	ISR			
DFIR	FORM	SOP	URBAN		
IFIR	AYN	ENG	LOG		
Zm	Df	1	2	3	4
PREV	NEXT	PAN	GRID		
CLDS	FROG	ENMY	HULK	OBG	
CLEAR	UP	DN	PRINT		

DEPLOY THE FORCE

DEPLOY ICON (INDIVIDUAL)



or,



Icon
reverts
to
original
position

DEPLOY	START	ADMIN			
GROUP	1	2	3	4	5
	6	7	8	9	10
RE-ORG	001	FORCE	001		
COUNTER	00000	.00			
TIMER	00:00:00:00				
GR99A	PP	02000	87001		
RTE	ALT	DEL	CAN	COPY	
I	STOP/GO	HALT	GO		
MOVE	SHOW	SPEED	MAXIMUM		
MOUNT	TRANSFER	ASSIGN			
DISMNT	LINE-F	DEFL	PIT		
VIEW	FORWARD	LOS	FACE		
IC	GP	FM	FC	SD	
ROE	HOLD	SMOKE	GRENADE		
LOSSES	TRACKER	OPFOR			
INFO	DATA		DETECT		
	MISC	ISR			
DFIR	FORM	SOP	URBAN		
IFIR	AYN	ENG	LOG		
Zm	DF	1	2	3	4
		5			
PREV	NEXT	PAN	GRID		
CLOS	FROG	ENEMY	HULK	OBG	
CLEAR	UP	DN	PRINT		

DEPLOY ICON (WITH VIEW)

Select **DEPLOY**

Y

Check **Scope** set to **ICON**

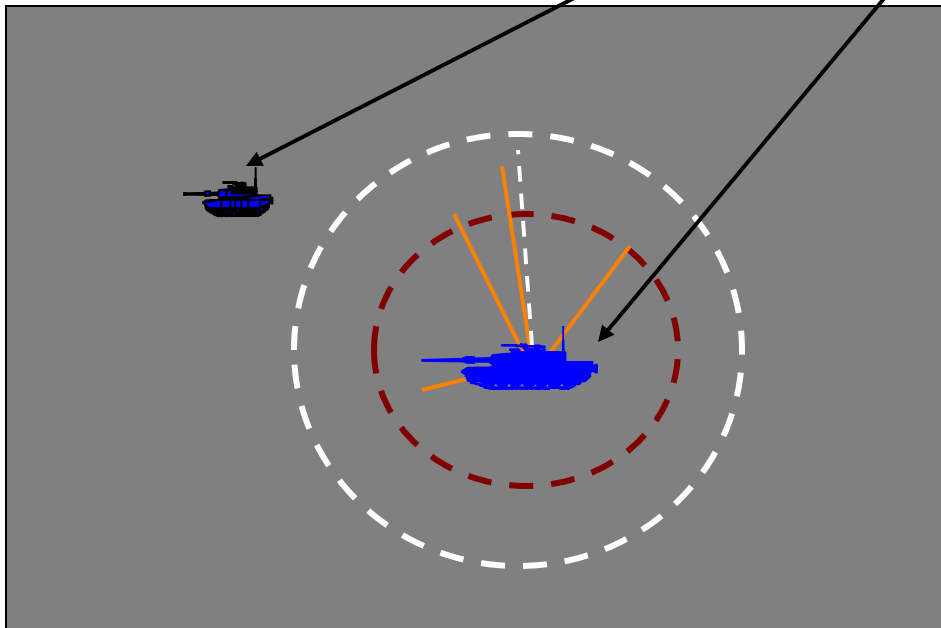
Y

Click on Icon

Y

Click in new position

W



DEPLOY	START	ADMIN			
GROUP	1	2	3	4	5
	6	7	8	9	10
RE-ORG	001	FORCE	001		
COUNTER	00000	.00			
TIMER	00:00:00:00				
GR99A	PP	02000	87001		
RTE	ALT	DEL	CAN	COPY	
I	STOP/GD	HALT	Go		
MOVE	SHOW	SPEED	MAXIMUM		
MOUNT	TRANSFER	ASSIGN			
DISMNT	LINE-F	DEFL	PIT		
VIEW	FORWARD	LOS	FACE		
IC	GP	FM	FC	SD	
ROE	HOLD	SMOKE	GRENADE		
LOSSES	TRACKER	OPFOR			
INFO	DATA		DETECT		
	MISC	ISR			
DFIR	FORM	SOP	URBAN		
IFIR	AYN	ENG	LOG		
Zm	DF	1	2	3	4
PREV	NEXT	PAN	GRID		
CLOS	F RDS	ENMY	HULK	Obs	
CLEAR	UP	DN	PRINT		

DEPLOY

Pit (or Icon) to a LOS

With an LOS displaying, select **DEPLOY**

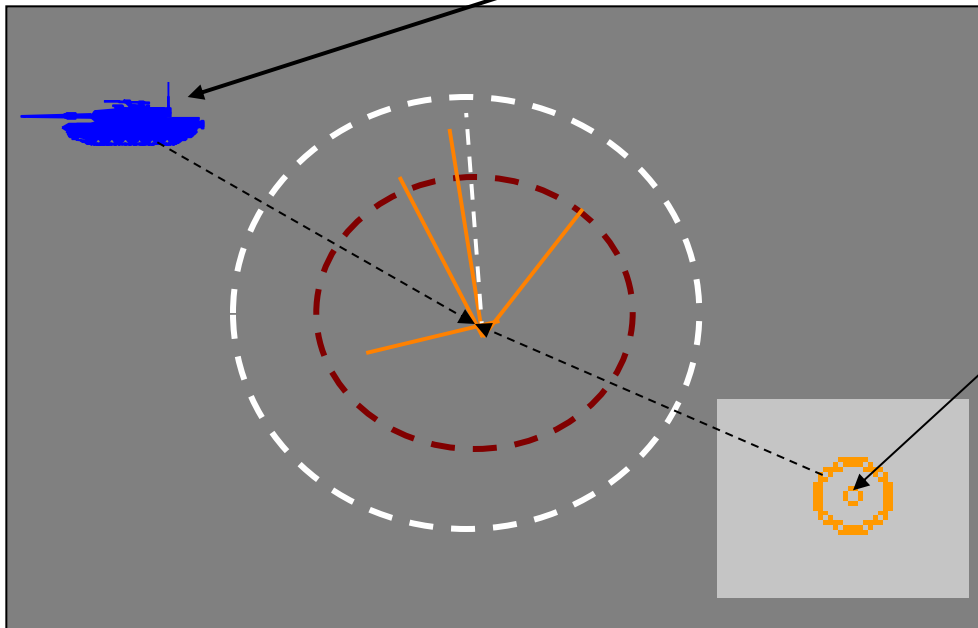
Y

Check **Scope** set to **ICON**

Y

Click on Icon, icon deploys to LOS location

W



Or,

W

**Pit
deploys
to LOS
location**

DEPLOY	START	ADMIN			
GROUP	1	2	3	4	5
	6	7	8	9	10
RE-ORG	001	FORCE	001		
COUNTER	00000	.00			
TIMER	00:00:00:00				
GR99A	PP	02000	87001		
RTE	ALT	DEL	CAN	COPY	
I	STOP/GO	HALT	GO		
MOVE	SHOW	SPEED	MAXIMUM		
MOUNT	TRANSFER	ASSIGN			
DISMNT	LINE-F	DEFL	PIT		
VIEW	FORWARD	LOS	FACE		
IC	GP	FM	FC	SD	
ROE	HOLD	SMOKE	GRENADE		
LOSSES	TRACKER	OPFOR			
INFO	DATA		DETECT		
	MISC	ISR			
DFIR	FORM	SOP	URBAN		
IFIR	AYN	ENG	LOG		
Zm	Df	1	2	3	4
		5			
PREV	NEXT	PAN	GRID		
CLOS	FROG	ENEMY	HULK	Obs	
CLEAR	UP	DN	PRINT		

DEPLOY ICONS (GROUP)

Select group to be deployed

Click on **DEPLOY**

Set **SCOPE** to **GROUP**

Click on Icon

Click in new position

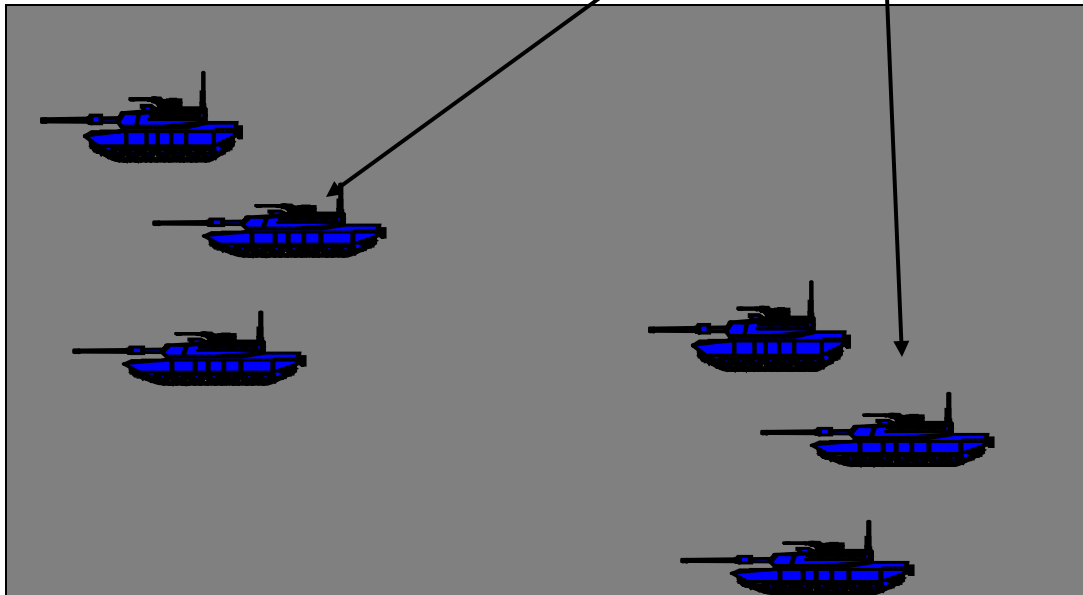
Y

Y

Y

Y

B



DEPLOY	START	ADMIN		
GROUP	1 2 3 4 5			
	6 7 8 9 10			
RE-DRG	001	FORCE	001	
COUNTER	00000	.00		
TIMER	00:00:00:00			
GR99A	PP 02000	87001		
RTE	ALT	DEL	CAN	COPY
ISTOP/GO	HALT		Go	
MOVE	SHOW	SPEED	MAXIMUM	
MOUNT	TRANSFER	ASSIGN		
DISMNT	LINE-F	DEFL	PIT	
VIEW	FORWARD	LOS	FACE	
IC	GP	FM	FC	SD
ROE	HOLD	SMOKE	GRENAD	
LOSSES	TRACKER	OPFOR		
INFO	DATA		DETECT	
	MISC	ISR		
DFIR	FORM	SOP	URBAN	
IFIR	AYN	ENG	LOG	
ZM	DF	1 2 3 4 5		
PREV	NEXT	PAN	GRID	
CLDS	FRDS	ENMY	HULK	DBS
CLEAR	UP	DN	PRINT	

DEPLOY CONTRACT A GROUP

Select group to be deployed



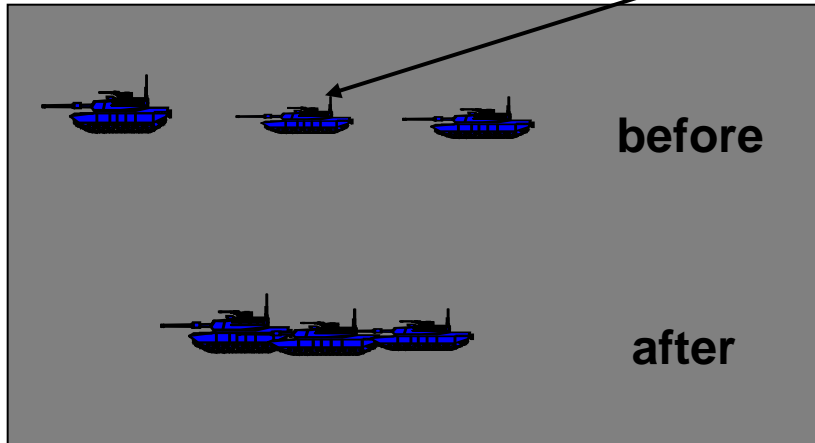

Click on **DEPLOY**



Set **SCOPE** to **GROUP**



Select and click on an Icon



Each click reduces the interval between icons

DEPLOY	START	ADMIN			
GROUP	1	2	3	4	5
	6	7	8	9	10
RE-DRG	001	FORCE	001		
COUNTER	00000	.00			
TIMER	00:00:00:00				
GR99A	PP	02000	87001		
RTE	ALT	DEL	CAN	COPY	
ISTOP/GO	HALT		Go		
MOVE	SHOW	SPEED	MAXIMUM		
MOUNT	TRANSFER	ASSIGN			
DISMNT	LINE-F	DEFL	PIT		
VIEW	FORWARD	LOS	FACE		
IC	GP	FM	FC	SD	
ROE	HOLD	SMOKE	GRENAD		
LOSSES	TRACKER	OPFOR			
INFO	DATA		DETECT		
	MISC	ISR			
DFIR	FORM	SOP	URBAN		
IFIR	AYN	ENG	LOG		
ZM	DF	1	2	3	4
PREV	NEXT	PAN	GRID		
CLDS	FRDS	ENMY	HULK	DBS	
CLEAR	UP	DN	PRINT		

DEPLOY EXPAND A GROUP

Select group to be deployed



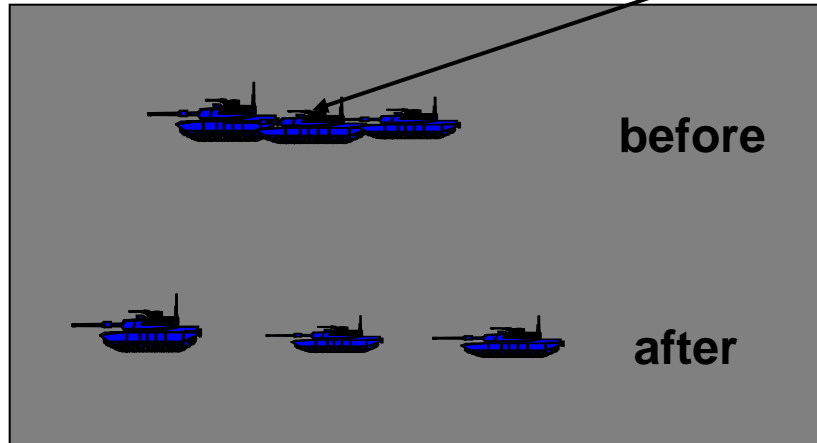
Click on **DEPLOY**



Set **SCOPE** to **GROUP**



Select and click on an Icon



Each click expands the interval between icons

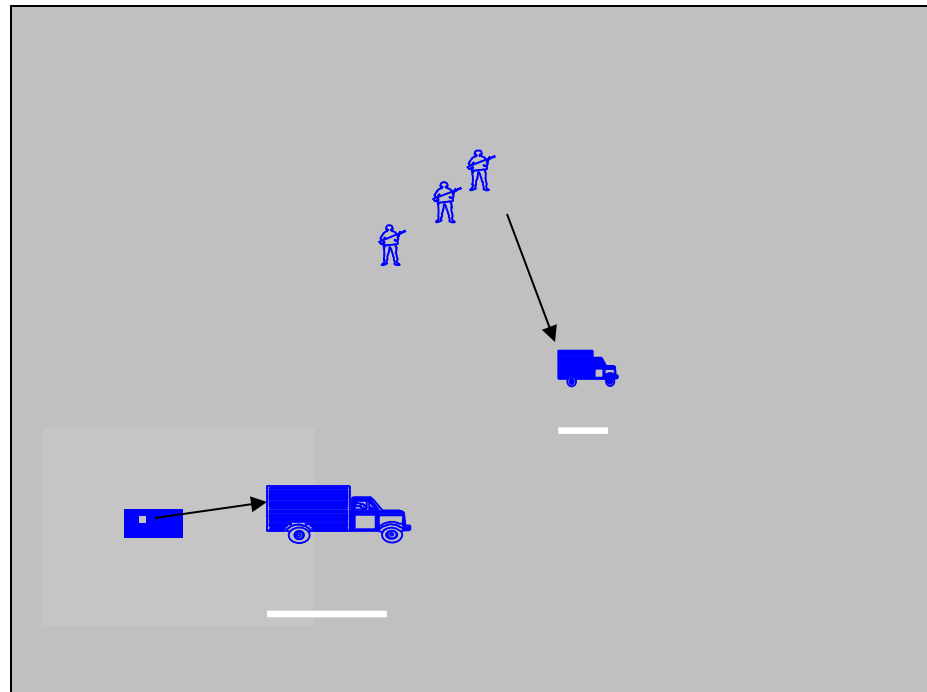
DEPLOY	START	ADMIN			
GROUP	1 2 3 4 5				
	6 7 8 9 10				
RE-DRG	001	FORCE	001		
COUNTER	00000	.00			
TIMER	00:00:00:00				
GR99A	PP	02000	87001		
RTE	ALT	DEL	CAN	COPY	
ISTOP/GO	HALT		Go		
MOVE	SHOW	SPEED	MAXIMUM		
MOUNT	TRANSFER	ASSIGN			
DISMNT	LINE-F	DEFL	PIT		
VIEW	FORWARD	LOS	FACE		
IC	GP	FM	FC	SD	
ROE	HOLD	SMOKE	GRENAD		
LOSSES	TRACKER	OPFOR			
INFO	DATA		DETECT		
	MISC	ISR			
DFIR	FORM	SOP	URBAN		
IFIR	AYN	ENG	LOG		
ZM	DF	1 2 3 4 5			
PREV	NEXT	PAN	GRID		
CLDS	FRDS	ENMY	HULK	DBS	
CLEAR	UP	DN	PRINT		

Questions?

TRANSPORT
THE
FORCE

TRANSPORT THE FORCE

General

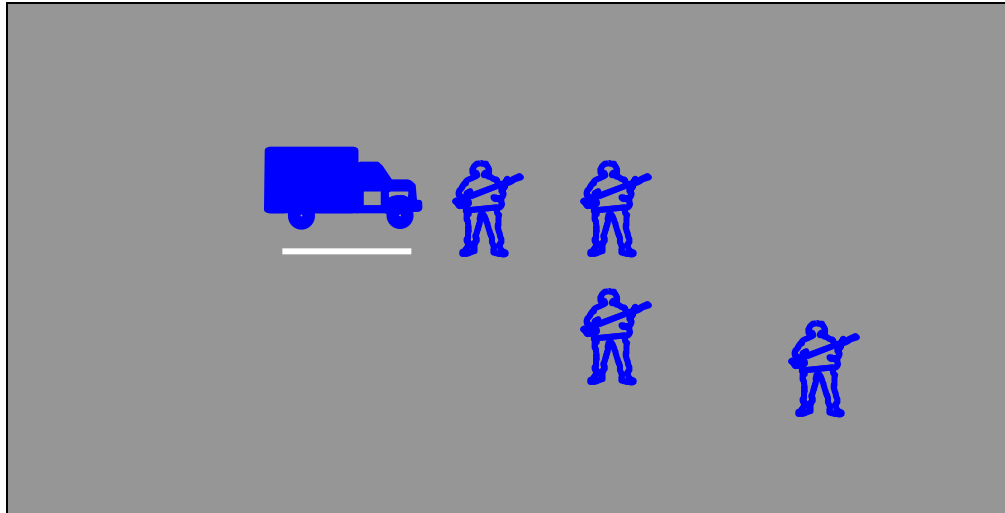


MOUNT

Click on **MOUNT** - a *white line* appears under transport icons



Select Scope



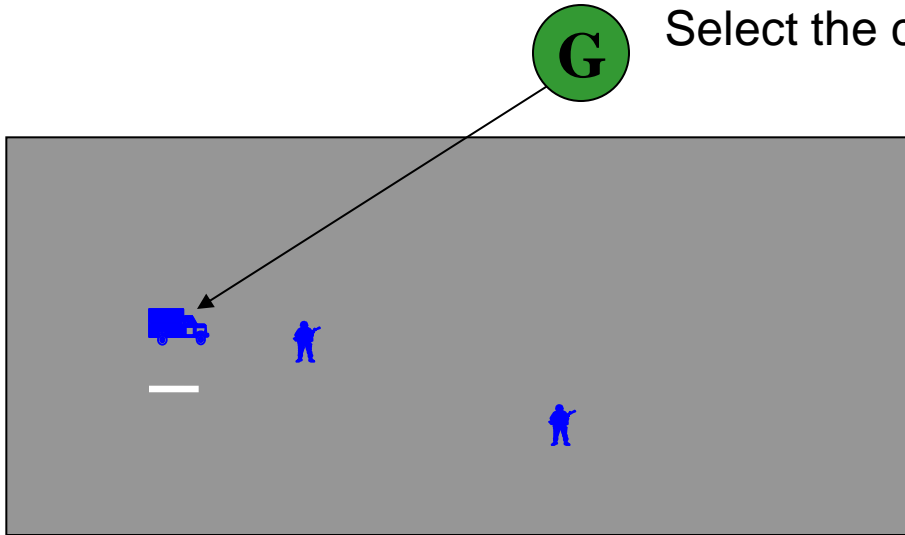
There are two Mount options:

- Assigned**
- Not assigned**

DEPLOY	START	ADMIN	
GROUP	1 2 3 4 5		
	6 7 8 9 10		
RE-ORG	001	FORCE	001
COUNTER	00000 .00		
TIMER	00:00:00:00		
GR99A	PP	02000	87001
RTE	ALT	DEL	CAN COPY
ISTOP/GD	HALT		Go
MOVE	SHOW	SPEED	MAXIMUM
MOUNT	TRANSFER	ASSIGN	
DISMNT	LINE-F	DEFL	PIT
VIEW	FORWARD	LOS	FACE
IC	GP	FM	FC SD
ROE	HOLD	SMOKE	GRENADE
LOGSBS	TRACKER	OPFOR	
INFO	DATA	DETECT	
	MISC	ISR	
DFIR	FORM	SOP	URBAN
IFIR	AYN	ENG	LOG
ZM	DF	1 2 3 4 5	
PREV	NEXT	PAN	GRID
CLDS	FRDS	ENMY	HULK OBS
CLEAR	UP	DN	PRINT

MOUNT

Mount Assigned Passengers



Select the carrier

In **Deploy Mode**, only those passengers assigned to the selected carrier will mount.

In **Battle Mode**, only those passengers assigned to the selected carrier and inside the mounting radius will mount.

Scope applies

DEPLOY	START	ADMIN		
GROUP	1 2 3 4 5			
	6 7 8 9 10			
RE-ORG	001	FORCE	001	
COUNTER	00000	.00		
TIMER	00:00:00:00			
GR99A	PP	02000	87001	
RTE	ALT	DEL	CAN	COPY
ISTOP/GO	HALT		GO	
MOVE	SHOW	SPEED	MAXIMUM	
MOUNT	TRANSFER	ASSIGN		
DISMNT	LINE-F	DEFL	PIT	
VIEW	FORWARD	LOS	FACE	
IC	GP	FM	FC	SD
ROE	HOLD	SMOKE	GRENADE	
LOGSBS	TRACKER	OPFOR		
INFO	DATA	DETECT		
	MISC	ISR		
DFIR	FORM	SOP	URBAN	
IFIR	AYN	ENG	LOG	
ZM	DF	1 2 3 4 5		
PREV	NEXT	PAN	GRID	
CLDS	FRDS	ENMY	HULK	Obs
CLEAR	UP	DN	PRINT	

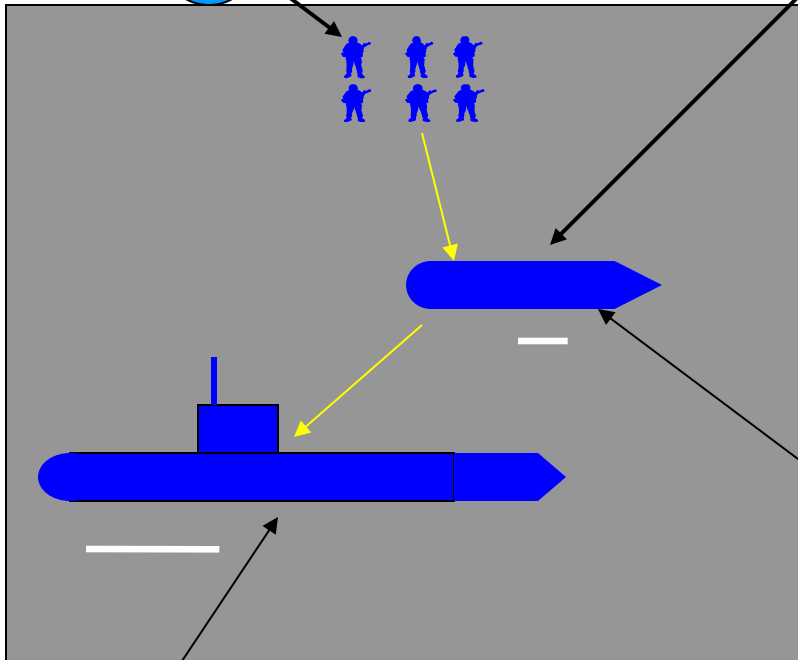
MOUNT NESTED

Click on **MOUNT** - a white line appears under transport icons.



Select the passenger icon(s).

2




1 Designate the first carrier icon.

3



Designate the second carrier icon.



4


Select the first carrier icon to nest it in the second carrier icon.

DEPLOY	START	ADMIN																							
GROUP	1 2 3 4 5																								
	6 7 8 9 10																								
RE-ORG	001	FORCE	001																						
COUNTER	00000 .00																								
TIMER	00:00:00:00																								
GR99A	PP	02000	87001																						
RTE	ALT	DEL	CAN	COPY																					
ISTOP/GD	HALT		GD																						
MOVE	SHOW	SPEED	MAXIMUM																						
MOUNT	TRANSFER	ASSIGN																							
DISMNT	LINE-F	DEFL	PIT																						
VIEW	FORWARD	LOS	FACE																						
IC	GP	FM	FC	SD																					
ROE	HOLD	SMOKE	GRENADE																						
LOGSBS	TRACKER		OPFOR																						
INFO	DATA		DETECT																						
	MISC		ISR																						
DFIR	FORM	SOP	URBAN																						
IFIR	AYN	ENG	LOG																						
<table border="1"> <tr> <td>L</td> <td> </td> <td> </td> <td> </td> <td> </td> <td> </td> <td> </td> <td> </td> <td> </td> <td> </td> <td> </td> <td> </td> <td> </td> <td> </td> <td> </td> <td> </td> <td> </td> <td> </td> <td> </td> <td> </td> </tr> </table>						L																			
L																									
ZM	DF	1	2	3	4	5																			
PREV	NEXT		PAN		GRID																				
CLDS	FRDS	ENMY	HULK	OBS																					
CLEAR	UP	DN	PRINT																						

Questions?

DISMOUNT

Click on **DISMNT** - a *white line* appears under transport icons



Select **Scope**

Dismount options:

- Line forward
- Circular
- Sides
- Spot
- Line behind



```

DEPLOY  START  ADMIN
GROUP  1  2  3  4  5
        6  7  8  9 10
RE-ORG  001  FORCE 001
COUNTER 00000 .00
TIMER   00:00:00:00
GR99A  PP 02000 87001

RTE ALT DEL CAN COPY
ISTOP/GO HALT  GO
MOVE  SHOW  SPEED  MAXIMUM
MOUNT  TRANSFER ASSIGN
DISMNT LINE-F  DEFL  PIT
VIEW   FORWARD LOS  FACE
IC  GP  FM  FC  SD
ROE  HOLD  SMOKE  GRENADE
LOSSBS TRACKER  OPFOR
INFO  DATA  DETECT

      Misc  ISR
DFIR  FORM  SOP  URBAN
IFIR  AYN  ENG  LOG

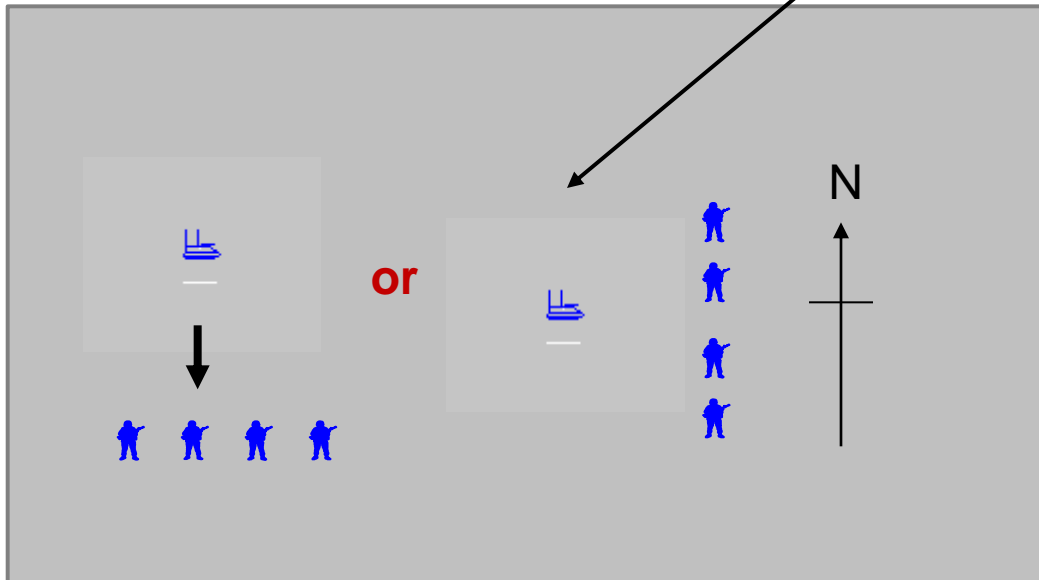
L | | | | | | | | | | | | | |
ZM  DF  1  2  3  4  5
PREV NEXT PAN GRID
CLOS FRDS ENMY HULK OBS
CLEAR UP  DN  PRINT
    
```


DISMOUNT

Line Forward

Click on **DISMOUNT** - a white line appears under carrier icons with passenger icons. Toggle to Line_F.

Click on carrier icon - passenger icons dismount facing East or perpendicular to the direction of the last movement and forward of the carrier icon.



Y

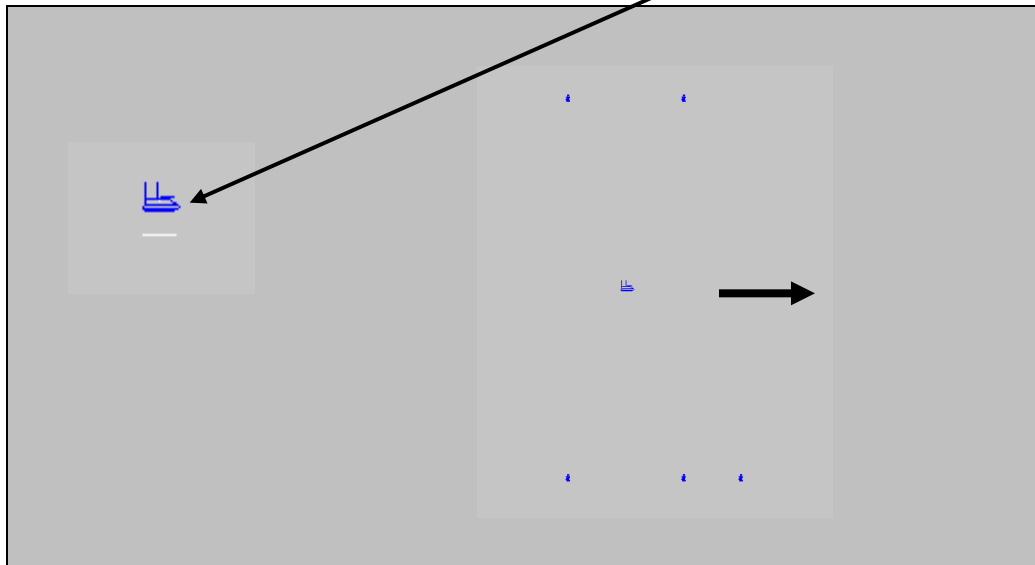
B

DEPLOY	START	ADMIN													
GROUP	1 2 3 4 5														
	6 7 8 9 10														
RE-ORG	001	FORCE	001												
COUNTER	00000.00														
TIMER	00:00:00:00														
GR99A	PP	02000	87001												
RTE	ALT	DEL	CAN	COPY											
ISTOP/GO	HALT		Go												
MOVE	SHOW	SPEED		MAXIMUM											
MOUNT	TRANSFER		ASSIGN												
DISMNT	LINE-F	DEFL	PIT												
VIEW	FORWARD	LOS	FACE												
IC	GP	FM	FC	SD											
ROE	HOLD	SMOKE		GRENADE											
LOSSBS	TRACKER		OPFOR												
INFO	DATA		DETECT												
	MISC		ISR												
DFIR	FORM	SOP	URBAN												
IFIR	AYN	ENG	LOG												
	<table border="1"> <tr> <td>L</td> <td> </td> <td> </td> <td> </td> <td> </td> <td> </td> <td> </td> <td> </td> <td> </td> <td> </td> </tr> </table>					L									
L															
ZM	DF	1	2	3	4	5									
PREV	NEXT		PAN		GRID										
CLOS	FROB	ENMY	HULK	OBS											
CLEAR	UP	DN	PRINT												

DISMOUNT Sides

Click on **DISMOUNT** - a white line appears under carrier icons with passenger icons. Toggle to sides.

Click on carrier icon - passenger icons dismount to the side of and parallel to the direction of movement of the carrier icon.



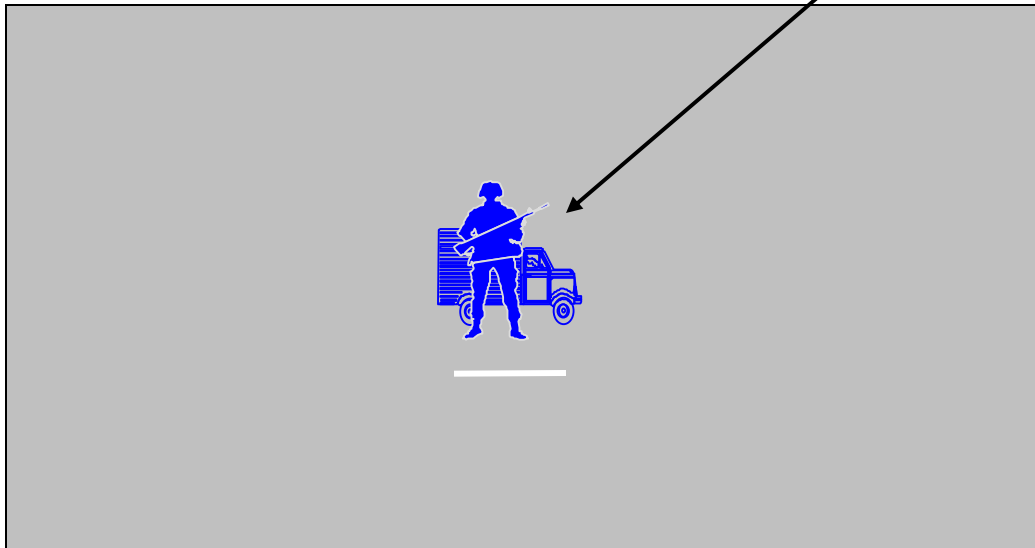
For aircraft icons above 400 feet, deploys icons as parachutists.

DEPLOY	START	ADMIN				
GROUP	1 2 3 4 5					
	6 7 8 9 10					
RE-ORG	001	FORCE	001			
COUNTER	00000 .00					
TIMER	00:00:00:00					
GR99A	PP	02000	87001			
RTE	ALT	DEL	CAN	COPY		
ISTOP/GO	HALT		GO			
MOVE	SHOW	SPEED	MAXIMUM			
MOUNT	TRANSFER		ASSIGN			
DISMNT	SIDES	DEFL	PIT			
VIEW	FORWARD	LOS	FACE			
IC	GP	FM	FC	SD		
ROE	HOLD	SMOKE	GRENADE			
LOSSBS	TRACKER		OPFOR			
INFO	DATA		DETECT			
	MISC		ISR			
DFIR	FORM	SOP	URBAN			
IFIR	AYN	ENG	LOG			
Zm	DF	1	2	3	4	5
PREV	NEXT	PAN		GRID		
CLDS	FRDS	ENMY	HULK	DBS		
CLEAR	UP	DN	PRINT			

DISMOUNT Spot

Click on **DISMOUNT** - a white line appears under carrier icons with passenger icons. Toggle to Spot.

Click on carrier icon - passenger icons dismount in the same location as the carrier icon.



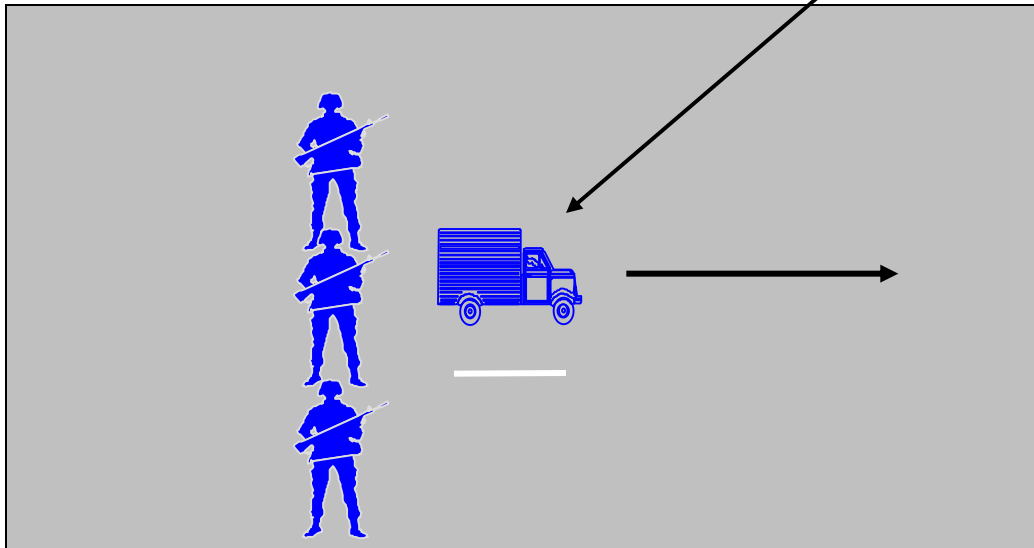
DEPLOY	START	ADMIN		
GROUP	1 2 3 4 5			
	6 7 8 9 10			
RE-ORG	001	FORCE	001	
COUNTER	00000	.	00	
TIMER	00:00:00:00			
GR99A	PP 02000	87001		
RTE	ALT	DEL	CAN	COPY
I	STOP/GO	HALT		GO
MOVE	SHOW	SPEED		MAXIMUM
MOUNT	TRANSFER	ASSIGN		
DISMNT	SPOT	DEFL	PIT	
VIEW	FORWARD	LOS	FACE	
IC	GP	FM	FC	SD
ROE	HOLD	SMOKE	GRENADE	
LOSSES	TRACKER	OPFOR		
INFO	DATA		DETECT	
	MISC	ISR		
DFIR	FORM	SOP	URBAN	
IFIR	AYN	ENG	LOG	
Zm	DF	1 2 3 4 5		
PREV	NEXT	PAN	GRID	
CLOS	FRDS	ENRY	HULK	DBS
CLEAR	UP	DN	PRINT	

DISMOUNT

Line Behind

Click on **DISMOUNT** - a white line appears under carrier icons with passenger icons. Toggle to Line_B.

Click on carrier icon - passenger icons dismount facing East or perpendicular to the direction of the last movement in a line behind the carrier icon.



DEPLOY	START	ADMIN													
GROUP	1 2 3 4 5														
	6 7 8 9 10														
RE-ORG	001	FORCE	001												
COUNTER	00000 .00														
TIMER	00:00:00:00														
GR99A	PP	02000	87001												
RTE	ALT	DEL	CAN	COPY											
ISTOP/GO	HALT		GO												
MOVE	SHOW	SPEED	MAXIMUM												
MOUNT	TRANSFER		ASSIGN												
DISMNT	LINE-B	DEFL	PIT												
VIEW	FORWARD	LOS	FACE												
IC	GP	FM	FC	SD											
ROE	HOLD	SMOKE	GRENADE												
LOSSBS	TRACKER		OPFOR												
INFO	DATA		DETECT												
	MISC		ISR												
DFIR	FORM	SOP	URBAN												
IFIR	AYN	ENG	LOG												
	<table border="1"> <tr> <td>L</td> <td> </td> <td> </td> <td> </td> <td> </td> <td> </td> <td> </td> <td> </td> <td> </td> <td> </td> <td> </td> </tr> </table>				L										
L															
ZM	DF	1	2	3	4	5									
PREV	NEXT		PAN	GRID											
CLDS	FRDS	ENMY	HULK	DBS											
CLEAR	UP	DN	PRINT												

Questions?

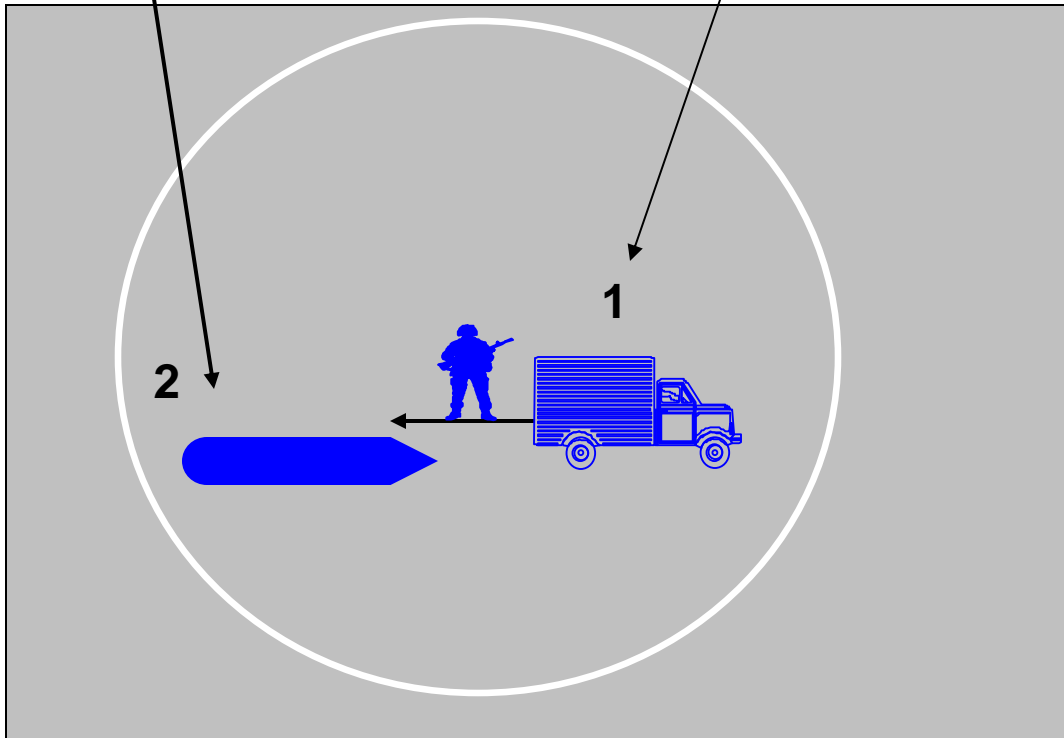
TRANSFER

One Passenger

Select the receiving transport icon.



Designate the transport icon with icons to be transferred.



DEPLOY	START	ADMIN				
GROUP	1 2 3 4 5					
	6 7 8 9 10					
RE-ORG	001	FORCE	001			
COUNTER	00000 .00					
TIMER	00:00:00:00					
GR99A	PP	02000	87001			
RTE	ALT	DEL	CAN	COPY		
ISTOP/GO	HALT		GO			
MOVE	SHOW	SPEED	MAXIMUM			
MOUNT	TRANSFER		ASSIGN			
DISMNT	LINE-F	DEFL	PIT			
VIEW	FORWARD	LOS	FACE			
IC	GP	FM	FC	SD		
ROE	HOLD	SMOKE	GRENADE			
LOGSBS	TRACKER		OPFOR			
INFO	DATA		DETECT			
	MISC		ISR			
DFIR	FORM	SOP	URBAN			
IFIR	AYN	ENG	LOG			
ZM	DF	1	2	3	4	5
PREV	NEXT	PAN		GRID		
CLDS	FRDS	ENMY	HULK	OBS		
CLEAR	UP	DN	PRINT			

Questions?

**Final
Questions?**